Franklin County Profile

2006

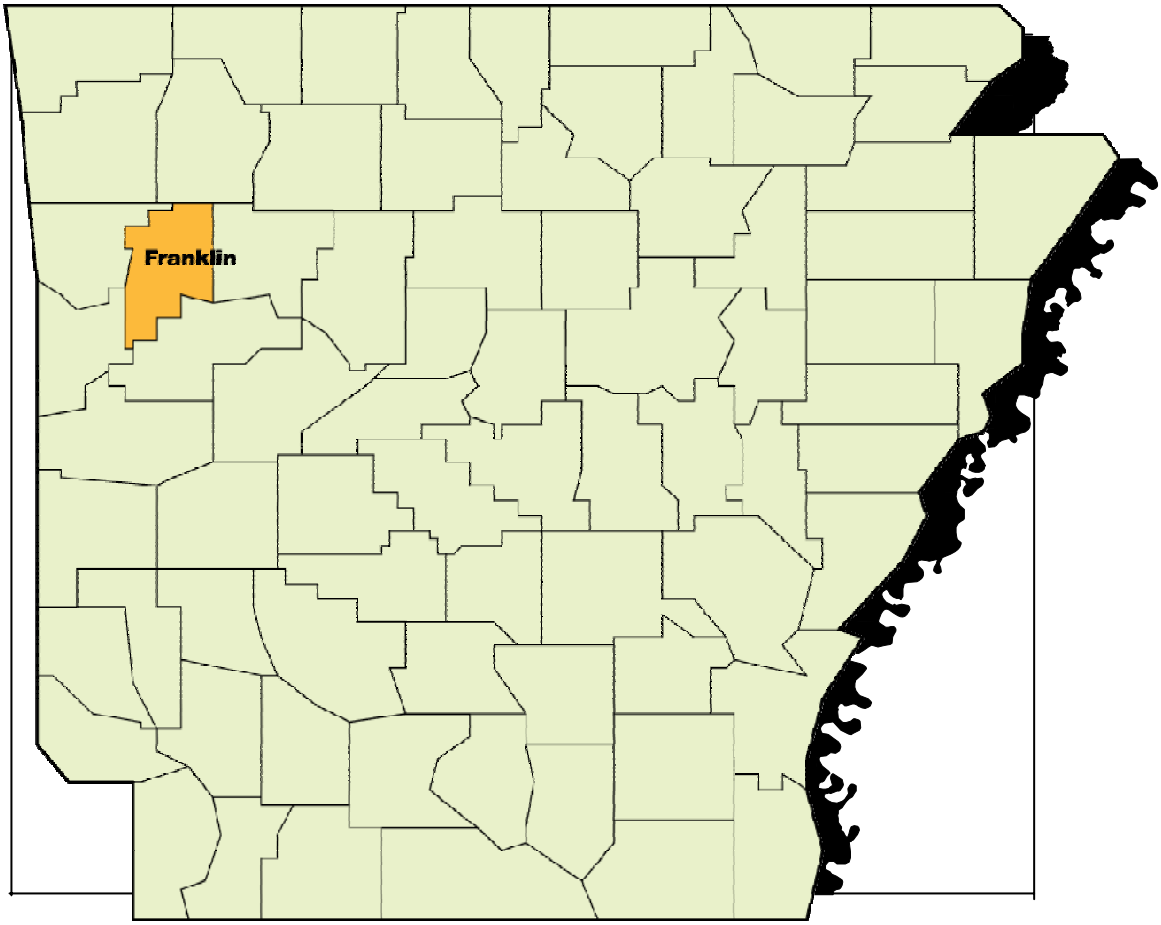

UNIVERSITY OF ARKANSAS
DIVISION OF AGRICULTURE
Cooperative Extension Service

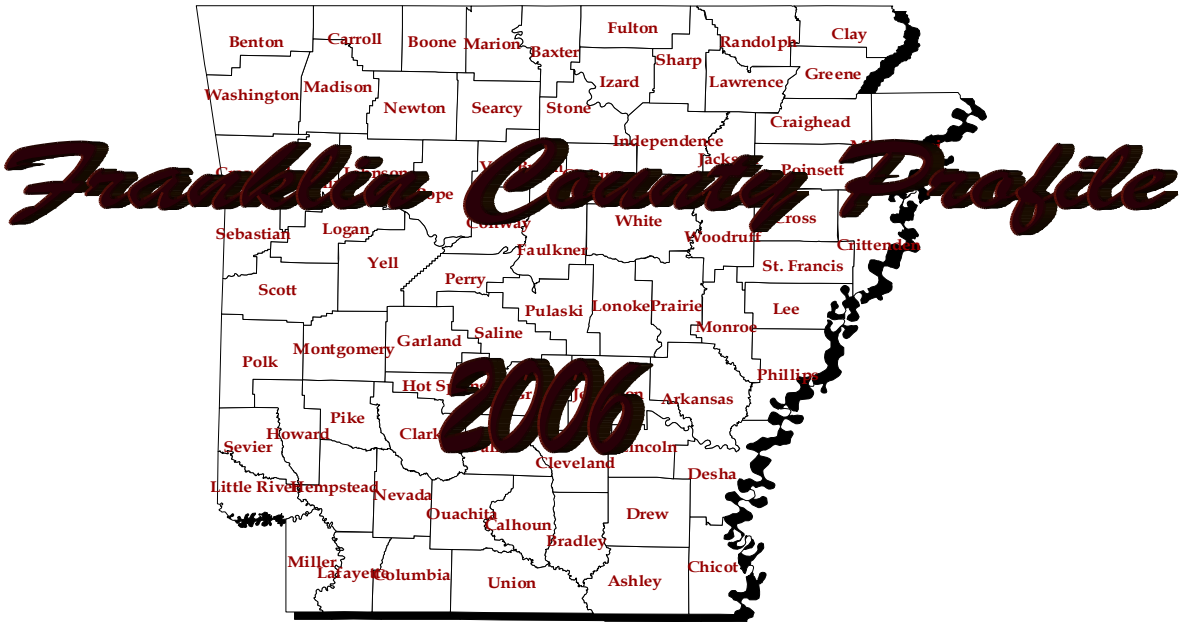

Wayne Miller, Professor
Cooperative Extension Service
University of Arkansas

Ben Olson
University of Wisconsin Student
Political Science Department

Cooperative Extension Service
Division of Agriculture
University of Arkansas

Foreword & Acknowledgments

The University of Arkansas Cooperative Extension Service is pleased to release these updated county profiles in hopes that these publications may serve as a useful tool for local officials, community leaders, and economic development professionals.

This publication provides a comparison and overview of the demographic, economic and social trends in Arkansas counties. The information is presented in graphs and maps to allow the reader to quickly grasp current trends and conditions and gain insight into local and regional contexts. We encourage leaders and decision makers to use this publication in conjunction with their knowledge of the local geography, culture and political environment to make wise decisions for Arkansas' future.

The State agencies providing data and assistance for this publication include the State Data Center at the University of Arkansas at Little Rock, the Arkansas Department of Workforce Services, the Arkansas Department of Education, and the Arkansas Department of Health and Human Services. We thank the many individuals at these departments and organizations for their quick response to our requests for information.

Several departments and individuals of the University of Arkansas worked in collaboration to publish these county profiles. Dr. Wayne Miller, Community and Economic Development, coordinated the project. Mr. Ben Olson compiled the data and developed graphs, maps, and charts. Mr. Todd Hodgson and Dr. Frank Farmer, Department of Consumer Environmental Sciences, provided the population pyramid. Dr. Frank Roth, formerly employed at the Southwest Research and Extension Center, provided information on the forestry industry. Katy Elliott, Community and Economic Development, edited the profiles while Donna Rinke and Paul Boliou, Communications Department, published the profiles on the Cooperative Extension website. Their many hours of effort are reflected in the quality of the publication.

We hope you find this publication useful as you plan for the future of your communities.

Dr. Ivory W. Lyles
Associate Vice President for Agricultural Extension

Table of Contents

Forward & Acknowledgments…….. …… II

Table of Contents…… III

List of Figures…… IV

Internet Sources of Information……. …… VI

Population…… 1

Education…… …… 6

Employment…….. …… 8

Income…… …… 12

Retail…… …… 17

Poverty…… 18

Health…… …… 21

Household…….. …… 22

Agriculture…… 23

Forestry……26

Property Assessment…… 28

County Roads…….. …… 28

Glossary…….. ……29

(For Local Staff Chair See Inside Backcover)

Figures

Figure	Description	Page
Population		
Figure 1	Population	1
Figure 2	Population Change	1
Figure 3	Population by Age Pyramid	2
Figure 4	Population by Age	2
Figure 5	Population 65 and Older	3
Figure 6	Population Change of People 65 and Older	3
Figure 7	Migration of People	4
Figure 8	Population by Household Type	4
Figure 9	Population by Race	5
Figure 10	Population of Hispanic Origin	5
Education		
Figure 11	Public School Enrollment	6
Figure 12	Median Income by Educational Attainment	6
Figure 13	Expenditure Per Child	7
Figure 14	Revenue by Source	7
Employment		
Figure 15	Labor Force	8
Figure 16	Change in Employment	8
Figure 17	Unemployment Rates	9
Figure 18	Unemployment Rates, State	9
Figure 19	Jobs by Sector, County	10
Figure 20	Jobs by Sector, State	10
Figure 21	Changes in Jobs by Sector	11
Figure 22	Jobs in Manufacturing	11
Income		
Figure 23	Total Personal Income	12
Figure 24	Income by Source	12
Figure 25	Personal Income by Source	13
Figure 26	Median Household Income	13
Figure 27	Per Capita Income, County	14
Figure 28	Per Capita Income, State	14
Figure 29	Earnings by Sector, County	15
Figure 30	Earnings by Sector, State	15
Figure 31	Earnings of Manufacturing Sector, County	16
Figure 32	Earnings of Manufacturing Sector, State	16

Figures

Figure	Description	Page
Retail		
Figure 33	Retail Sales Per Capita, County	17
Figure 34	Retail Sales Per Capita, State	17
Poverty		
Figure 35	Persons Below Poverty Level, County	18
Figure 36	Persons Below Poverty Level, State	18
Figure 37	Age Groups & Poverty	19
Figure 38	Proportion of Students Receiving Free or Reduced Lunch	19
Figure 39	Proportion of Population Receiving Food Stamps	20
Figure 40	Proportion of Population for Medicaid Eligibles	20
Health		
Figure 41	Infant Mortality Rate	21
Figure 42	Teen Fertility Rate	21
Households		
Figure 43	Female Headed Families	22
Figure 44	Single Head of Family	22
Agriculture		
Figure 45	Market Value of Agricultural Products Sold, County	23
Figure 46	Market Value of Agricultural Products Sold, State	23
Figure 47	Farms & Percent of Sales by Size	24
Figure 48	Number of Farms, County	24
Figure 49	Source of Farm Income, County	25
Figure 50	Source of Farm Income, County & State	25
Figure 51	Farm Income, County	26
Forestry		
Figure 52	Delivered & Stumpage Value of Harvested Timber	26
Figure 53	Area of Timberland by Ownership Class	27
Figure 54	Acreage of Timberland by County	27
Property Assessments		
Figure 55	Assessments Per Person	28
Transportation		
Figure 56	Miles of County Roads Per Person	28

Internet Sources of Information

Population

- Arkansas State Data Center – 2000 Census .....www.aiea.ualr.edu/census/censusdata/default.html
- Bureau of Census – 2000 Census .....www.census.gov/dmd/www/databank.html
- Bureau of Census .....www.census.gov

Education

- Arkansas Department of Education .....http://arkedu.state.ar.us
- Arkansas School Education Site .....www.as-is.org
- U.S. Department of Education .....www.ed.gov
- National Center for Education Statistics .....http://nces.ed.gov

Employment

- Arkansas Department of Workforce Services .....www.arkansas.gov/esd/
- Bureau of Economic Analysis.....www.bea.doc.gov/bea/regional/data.htm
- Bureau of Census – 2002 Economic Census www.census.gov/econ/census02/

Income

- Bureau of Economic Analysis.....www.bea.gov/bea/regional/data.htm
- Bureau of Census .....www.census.gov/hhes/www/income.html
- Bureau of Census – 2002 Economic Census www.census.gov/econ/census02/

Retail Sales

- Bureau of Census – 2002 Economic Census www.census.gov/econ/census02/

Poverty

- Bureau of Census .....www.census.gov/hhes/www/poverty.html

Health

- Arkansas Department of Health .....www.healthyarkansas.com/data/data.html
- National Health Information Center.....www.health.gov/nhic

Households

- Bureau of Census – 2000 Census .....www.census.gov/dmd/www/databank.html

Agriculture

- National Agricultural Statistical Service (NASS) .....www.nass.usda.gov
- NASS – County Data .....www.nass.usda.gov/Statistics_by_State/

Housing

- Bureau of Census – 2000 Census .....www.census.gov/dmd/www/databank.html
- Bureau of Census .....www.census.gov/hes/www/housing/ahs/ahs.html

Transportation

- Bureau of Transportation Statistics .....www.bts.gov
- Arkansas Highway & Transportation Department .....www.arkansashighways.com

Local Government

- Bureau of Economic Analysis.....www.bea.gov/regional/data.htm

Population

Population, 1960-2005

Franklin County

Figure 1

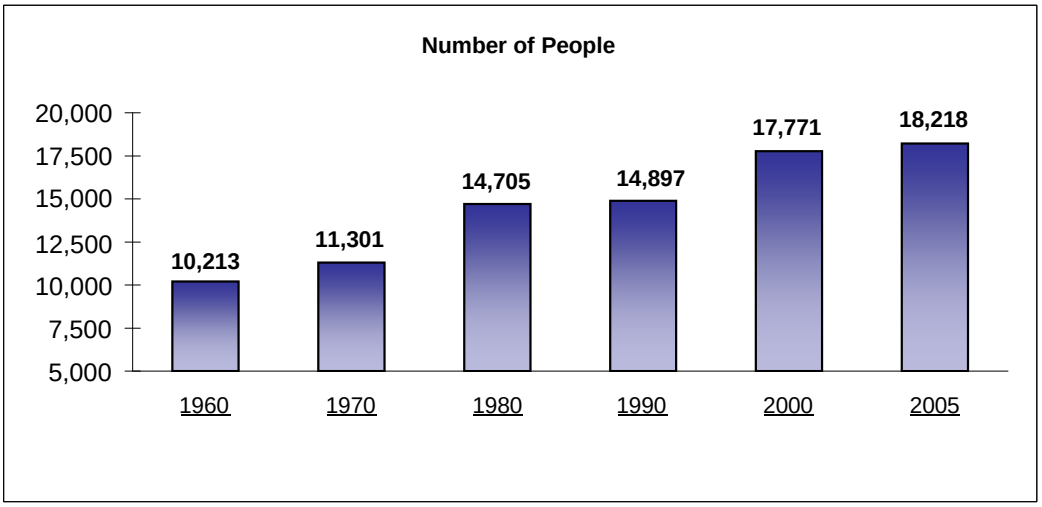

Source: 1960,1960,1970, 1980, 1990, and 2000 Census of Population & 2005 Population Estimates, U.S. Bureau of Census

The population of Franklin County increased considerably from 10,213 in 1960 to 18,218 in 2005.

Population Change, 2000-2004

The Natural State

Figure 2

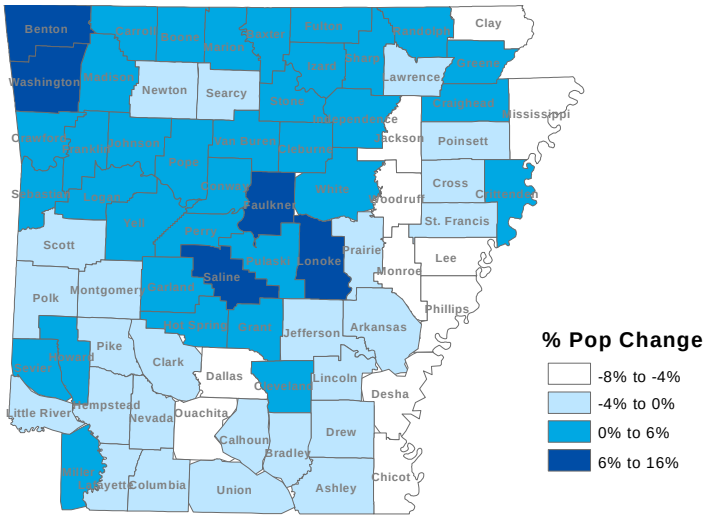

Source: 2000 Census of Population & 2004 Population Estimates, U.S. Bureau of Census

Population grew most rapidly in Northwest & Central Arkansas counties and declined in some East and South Arkansas counties.

Population

Figure 3

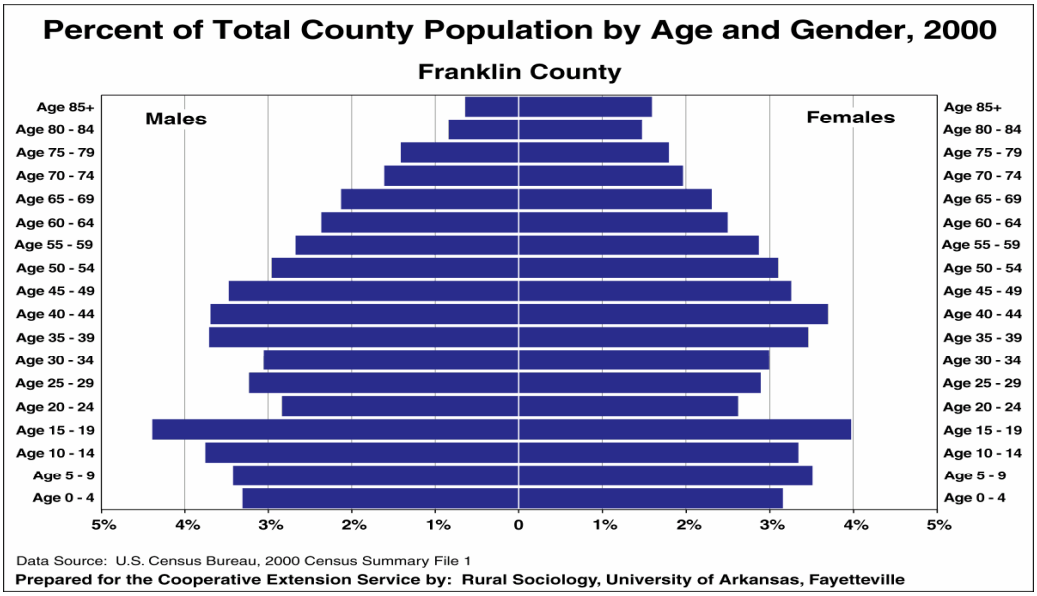

There are fewer people living in Franklin County between the ages of 20 to 34 than in both younger and older age categories.

Population by Age, 2000 & 2004

Franklin County

Figure 4

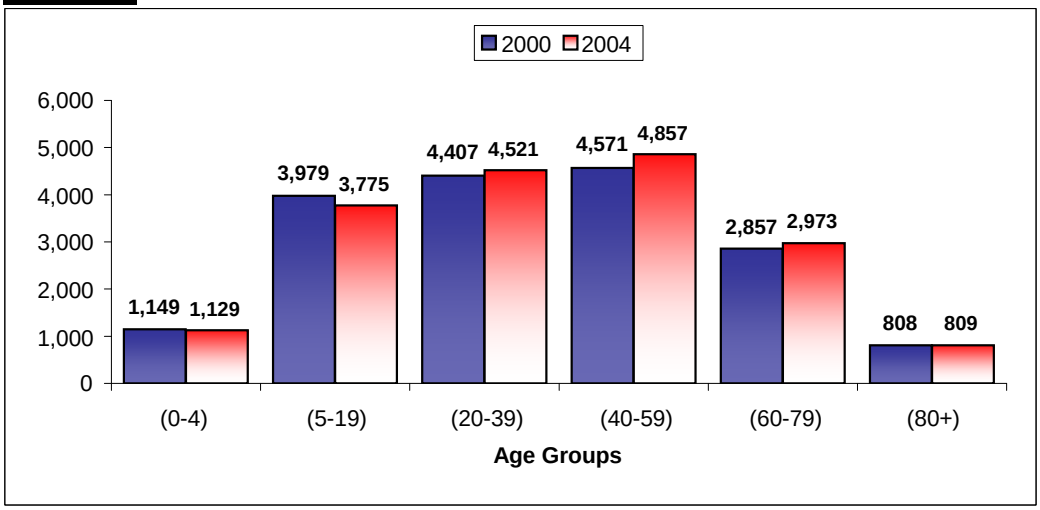

Source: 2000 Census of Population & 2004 Population Estimates, U.S. Bureau of Census

The population of all age groups in Franklin County increased between 2000 and 2004, except the 0 to 4 and 5 to 19 age groups.

Population 65 and Older, 2004

The Natural State

Figure 5

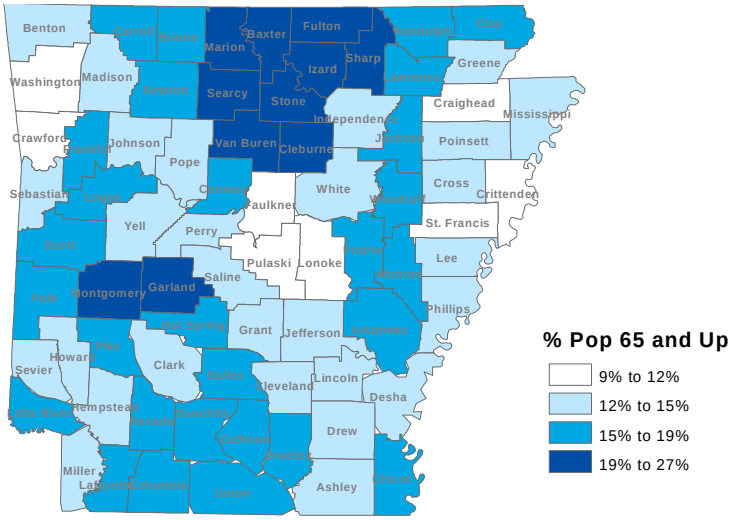

Source: 2004 Population Estimates, U.S. Bureau of Census

Counties in Northcentral Arkansas have the highest proportion of people aged 65 and older.

Population Change of People 65 & Older, 2000 - 2004

The Natural State

Figure 6

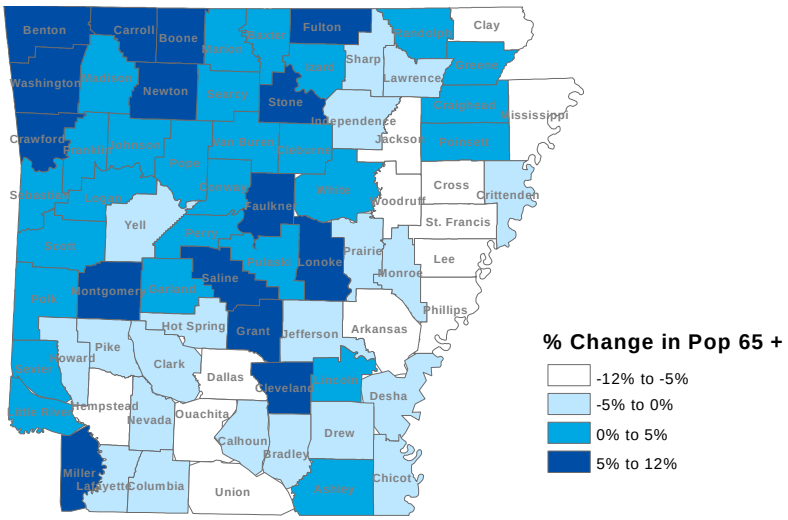

Source: 2000 Census of Population & 2004 Population Estimates, U.S. Bureau of Census

The elderly population as a proportion of the total population grew most rapidly in Central and Northwest Arkansas.

Population

Net Domestic Migration of People, 2000 to 2004

The Natural State

Figure 7

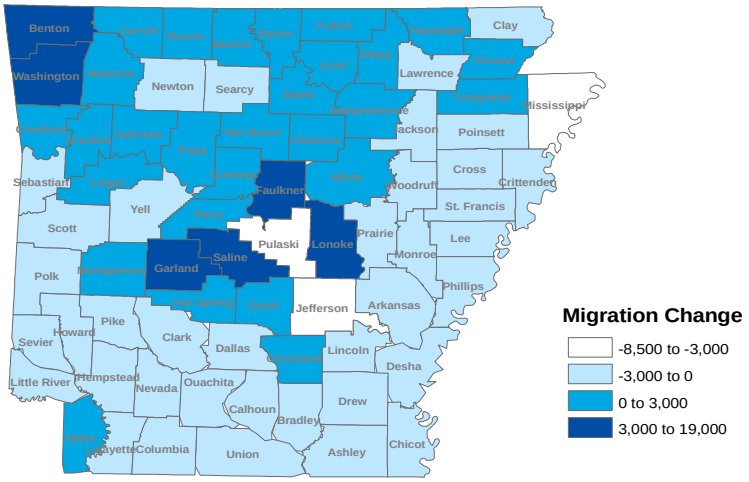

Source: 2000 to 2004 Population Estimates, U.S. Bureau of Census

Central & Northwest Arkansas had the highest in-migration of people between 2000 and 2004, while Pulaski, Jefferson, and Mississippi Counties had the largest out-migration of people during this period.

Population by Household Type, 2000

Franklin County

Figure 8

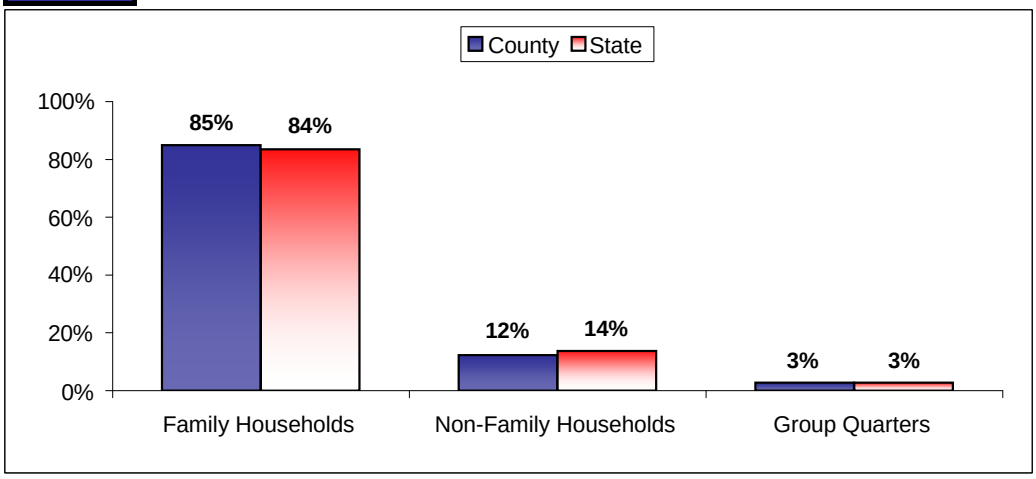

Source: 2000 Census of Population, U.S. Bureau of Census

Most of the people (85%) in Franklin County live in family households. The proportion of people living in non-family households was less than the state average in 2000.

Population by Race, 2004
Franklin County

Figure 9

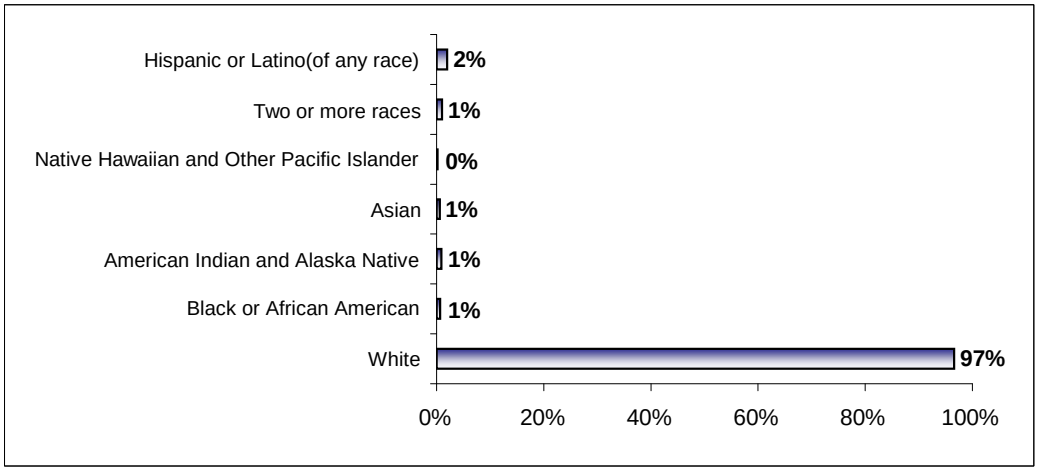

Source: 2004 Population Estimates, U.S. Bureau of Census

Ninety-seven percent of the people living in Franklin County in 2004 were Caucasian. Minorities represented about three percent of the population.

Population of Hispanic Origin, State and County for 2000 & 2004
Franklin County

Figure 10

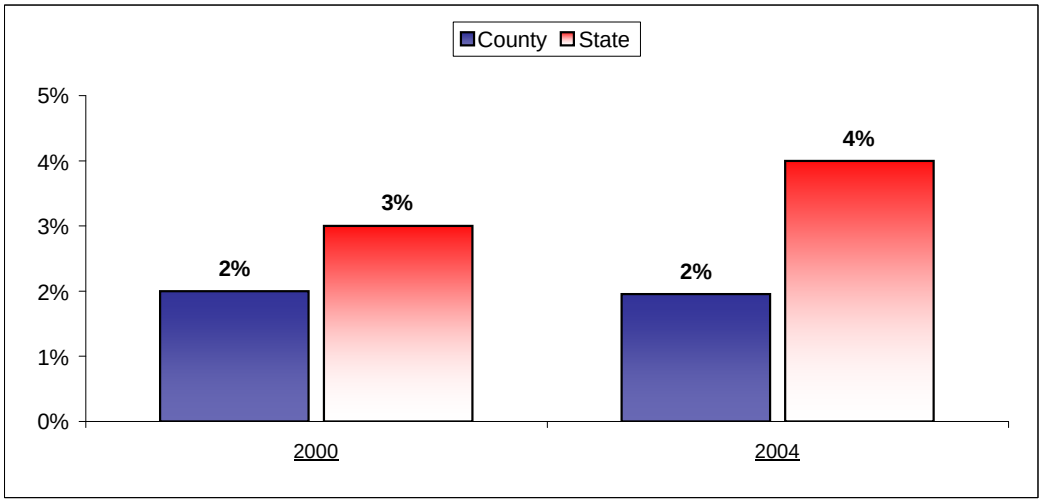

Source: 2000 Census of Population & 2004 Population Estimates, U.S. Bureau of Census

The proportion of Hispanic people living in Franklin County stayed at two percent between 2000 and 2004. The Hispanic population may be of any race: white, black or any other combination of races.

Education

Public School Enrollment, 1983-1984 to 2005-2006

Franklin County

Figure 11

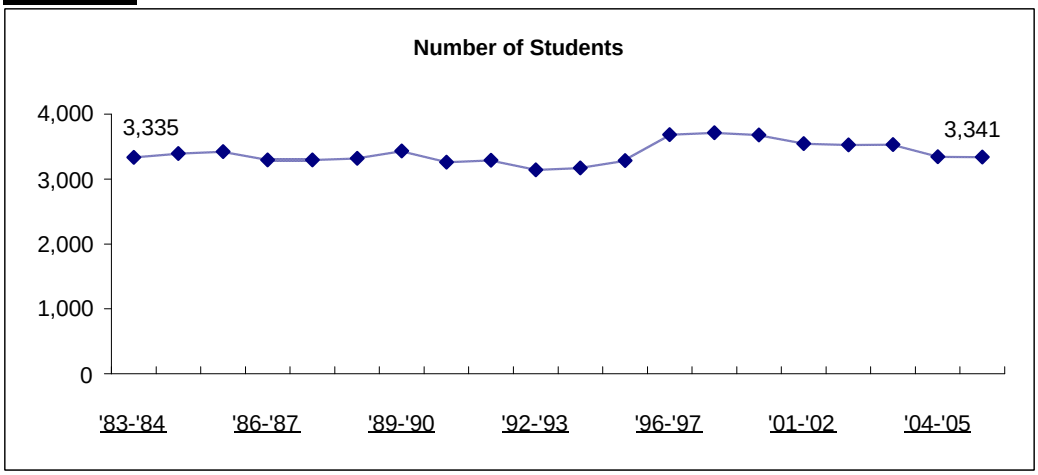

Source: Arkansas School Information Site (www.as-is.org), Arkansas Department of Education

Public school enrollment in Franklin County has remained around 3,300 between 1983-1984 and 2004-2005.

Median Income By Educational Attainment, 1999

The Natural State

Figure 12

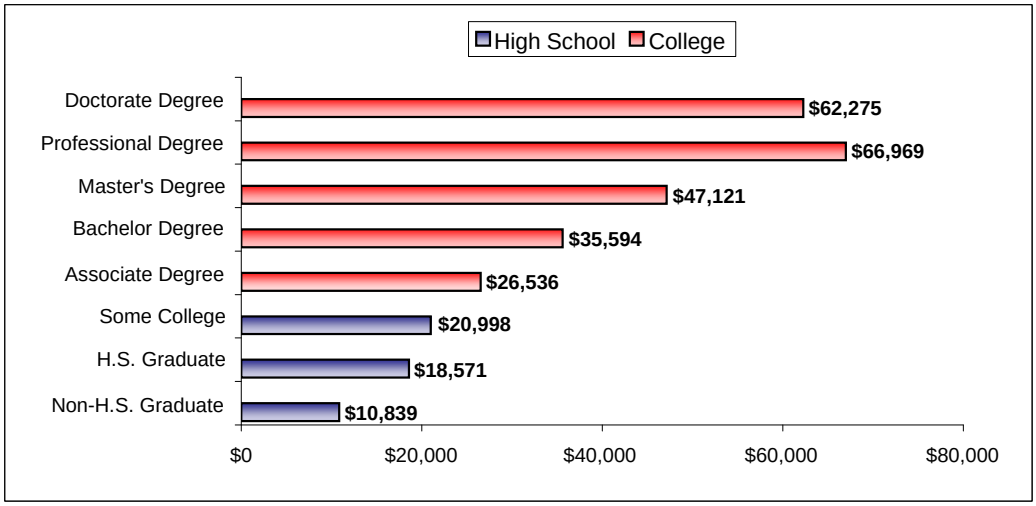

Source: U.S. Bureau of Census

The median income of people who have not graduated from high school is $10,839 as compared to a median income of $62,275 for people with a professional degree.

Education Expenditure Per Child, County & State 2003-2004

Franklin County

Figure 13

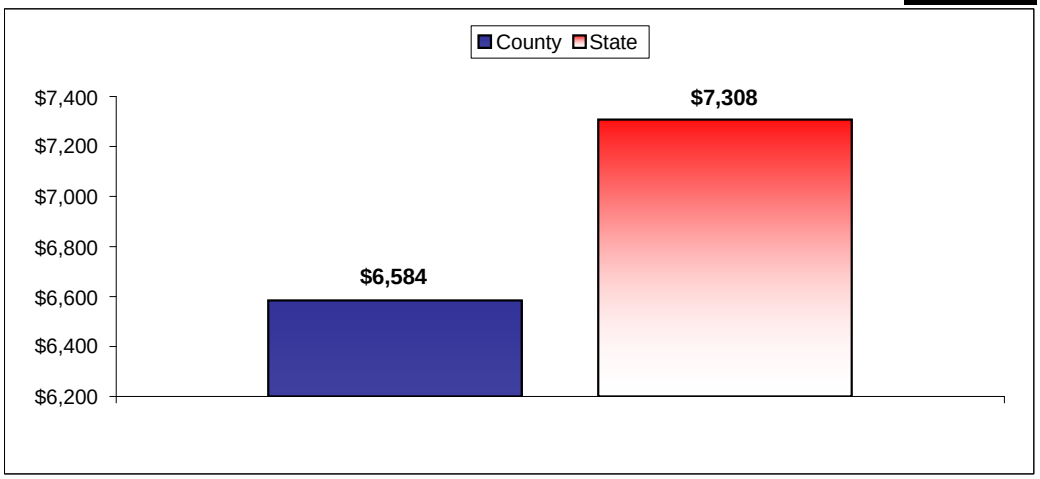

Source: Arkansas School Information Site (www.as-is.org), Arkansas Department of Education

Schools in Franklin County spent $6,584 per child in the 2003-2004 school year as compared to an average expenditure of $7,308 statewide.

Education Revenue By Source, County & State 2003-2004

Franklin County

Figure 14

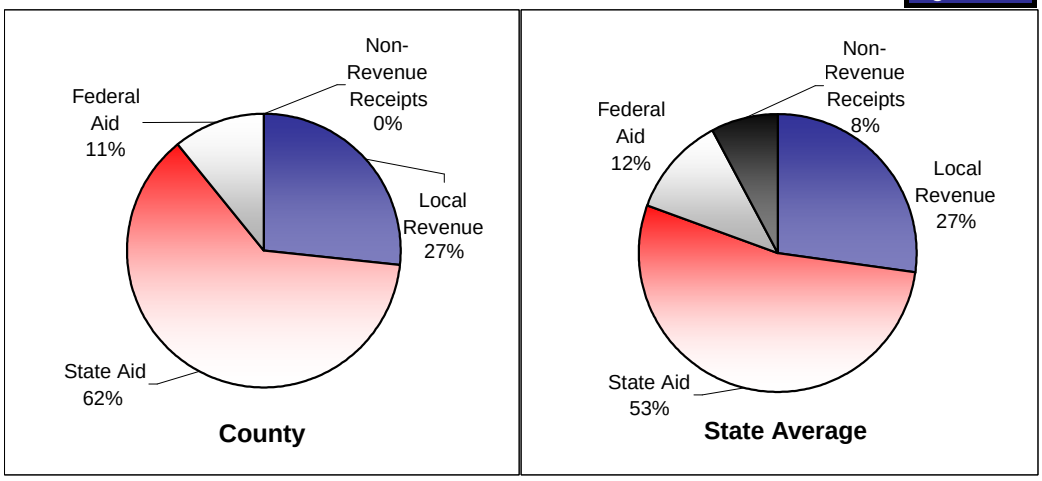

Source: Arkansas School Information Site (www.as-is.org), Arkansas Department of Education

Franklin County schools raised more of their revenue from state aid and less from federal aid than did the average of all Arkansas schools.

Employment

Labor Force, 2000 to 2005

Franklin County

Figure 15

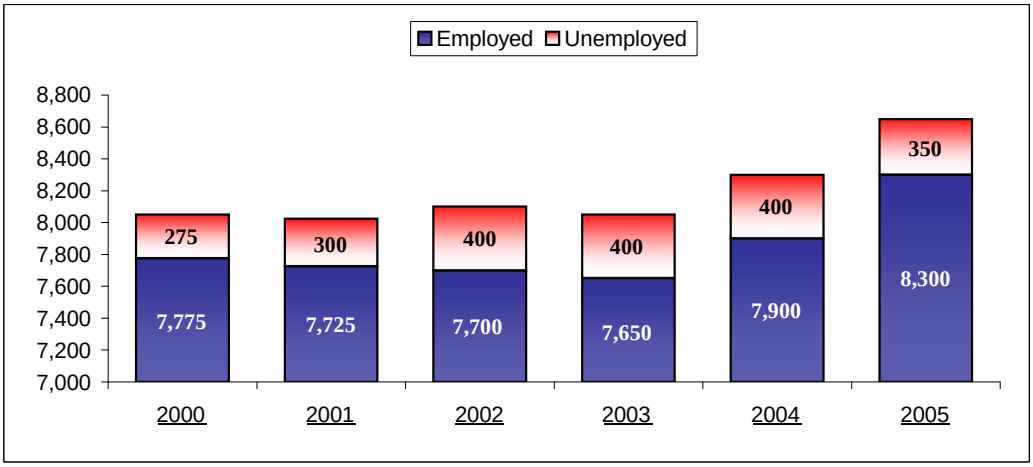

Source: Labor Market Information, Arkansas Employment Security Department

The Franklin County labor force gradually increased between 2001 and 2005.

Change in Employment, 2000-2005

The Natural State

Figure 16

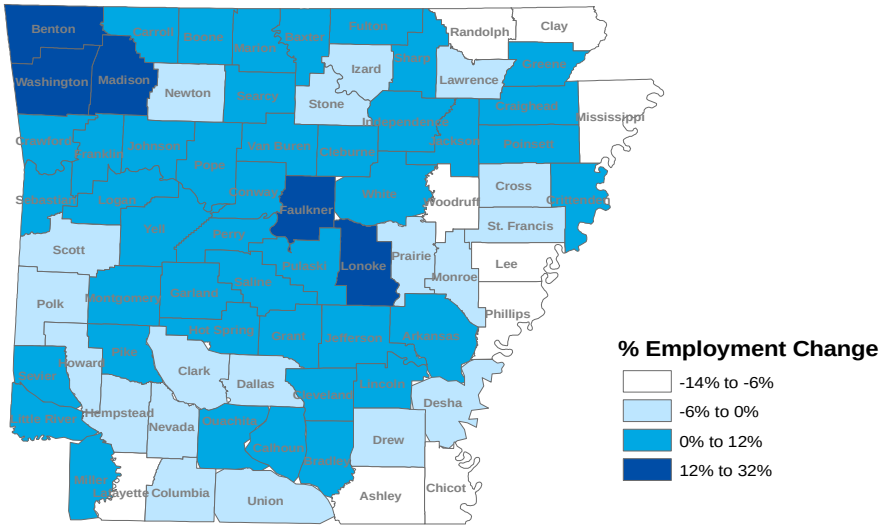

Source: Labor Market Information, Arkansas Employment Security Department

Employment growth was highest in Central & Northwest Arkansas between 2000 and 2005. Some counties in Southwest & Northcentral Arkansas also experienced employment growth.

Unemployment Rates, 1995 to 2005

Franklin County, State of AR, and United States

Figure 17

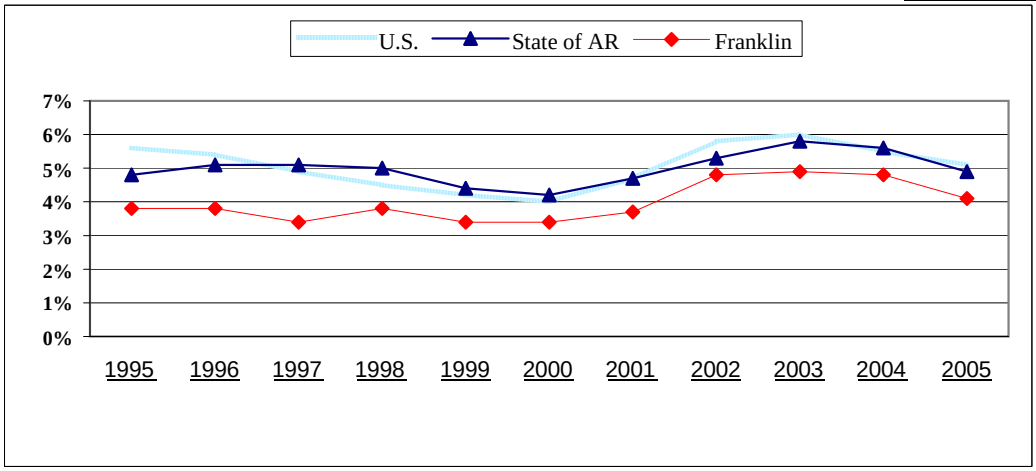

Source: Labor Market Information, Arkansas Employment Security Department

Unemployment rates in Franklin County were below state and national averages between 1995 and 2005, reaching a low of under three and a half percent between 1999 and 2000, and rising to a high of nearly five percent in 2003.

Unemployment Rates, 2005

The Natural State

Figure 18

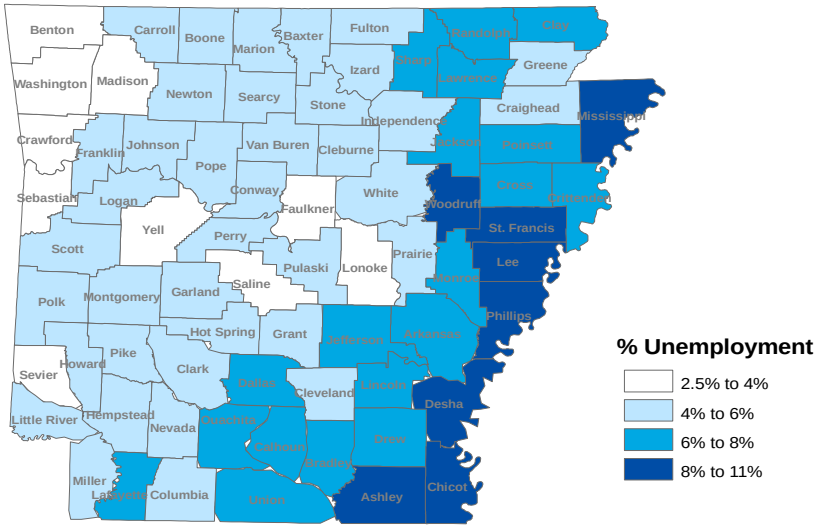

Source: Labor Market Information, Arkansas Employment Security Department

In general, Northwest, Central, and Western Arkansas counties have the lowest unemployment rates while Delta and Coastal Plain counties have the highest rates.

Employment

Jobs by Sector, 2003
Franklin County

Figure 19

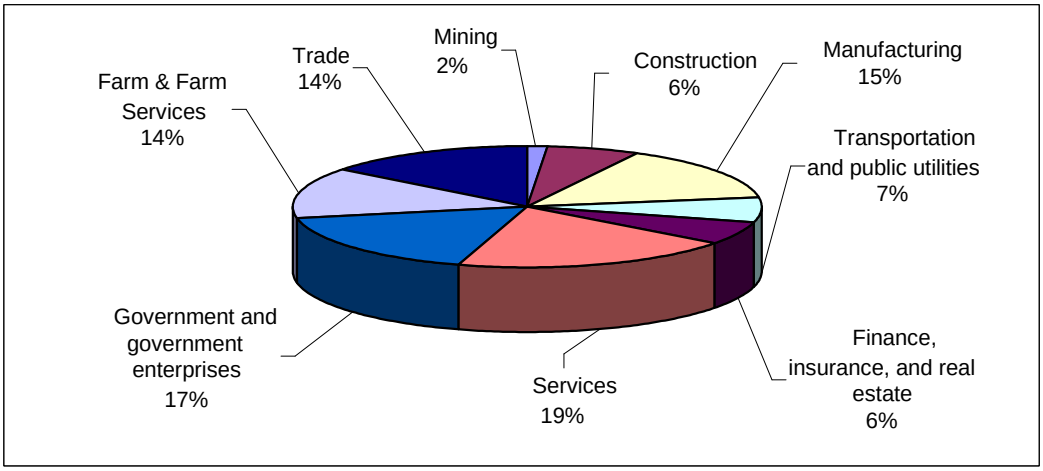

Source: Woods & Poole Economics, Inc

In 2003, the farm & farm services and government sectors accounted for thirty-one percent of jobs in Franklin County, while they only accounted for twenty percent of jobs for the state.

Jobs by Sector, 2003
The Natural State

Figure 20

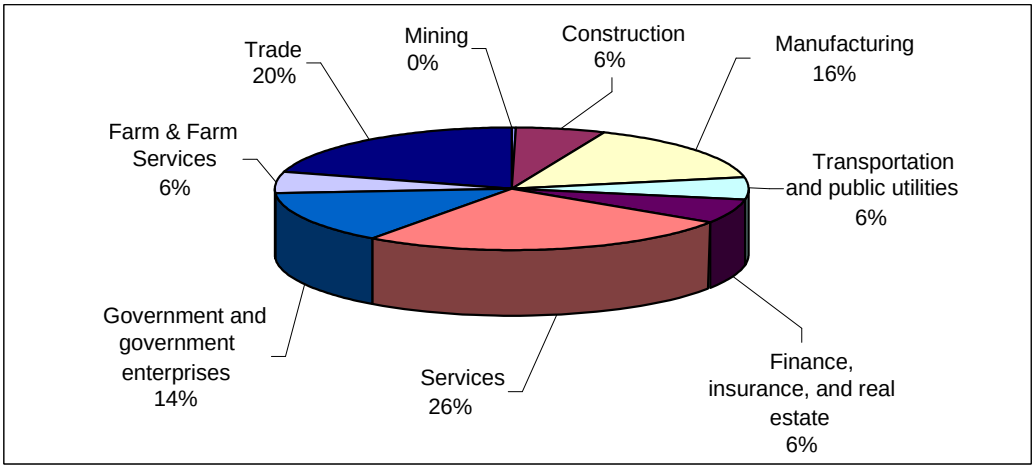

Source: Woods & Poole Economics, Inc

The service sector is the largest sector of the Arkansas economy, providing over one-fourth of the jobs in Arkansas. Combined, the service & trade businesses provide for nearly one-half (46%) of all jobs in Arkansas.

Changes in Jobs by Sector, 1999 to 2003

Franklin County

Figure 21

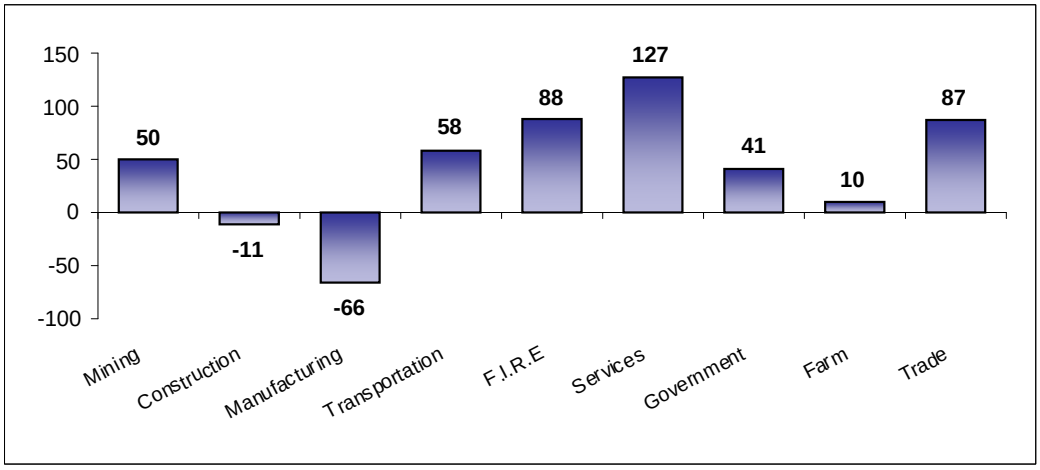

Source: Regional Economic Information System, U.S. Department of Commerce & Woods & Poole Economics, Inc

The service sector created more new jobs between 1999 and 2003 than any other sector in Franklin County. New jobs were also created in the mining, transportation, F.I.R.E., government, farm, and trade sectors.

Jobs in Manufacturing, 2001

Franklin County

Figure 22

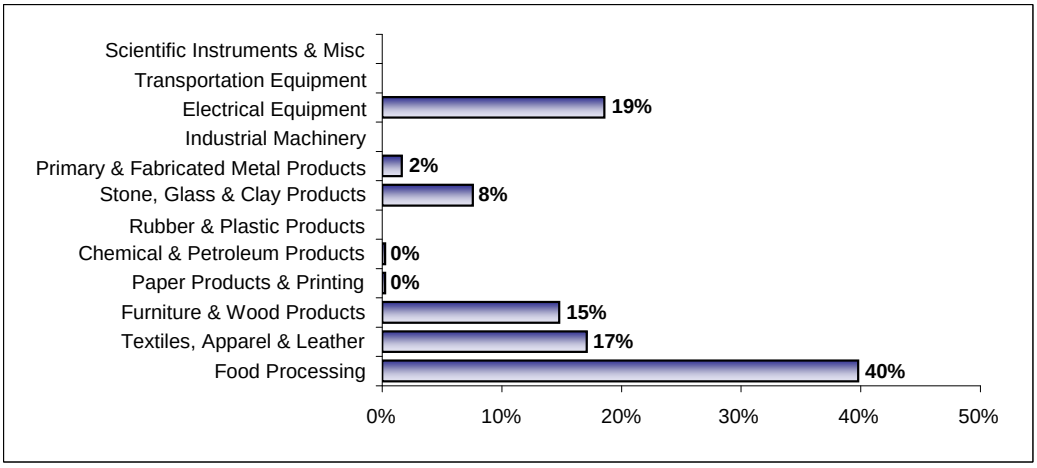

Source: 2001 Regional OneSource

Forty percent of the jobs in the manufacturing sector in 2001 were in the food processing industry.

Income

Total Personal Income, 1994 to 2003
Franklin County

Figure 23

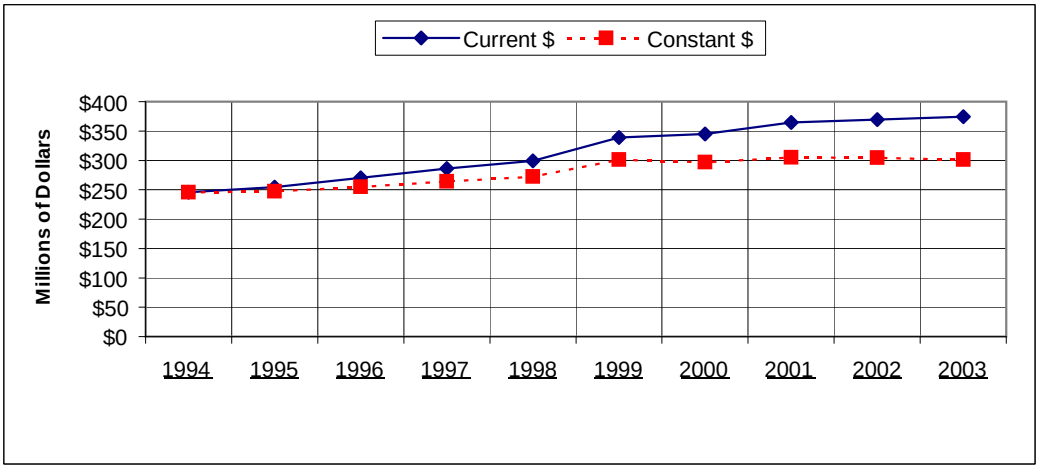

Source: Regional Economic Information System, U.S. Bureau of Economic Analysis

Total personal income (in constant dollars) in Franklin County climbed from $250 million in 1994 to $300 million in 2003.

Income by Source, 1999 & 2003
Franklin County

Figure 24

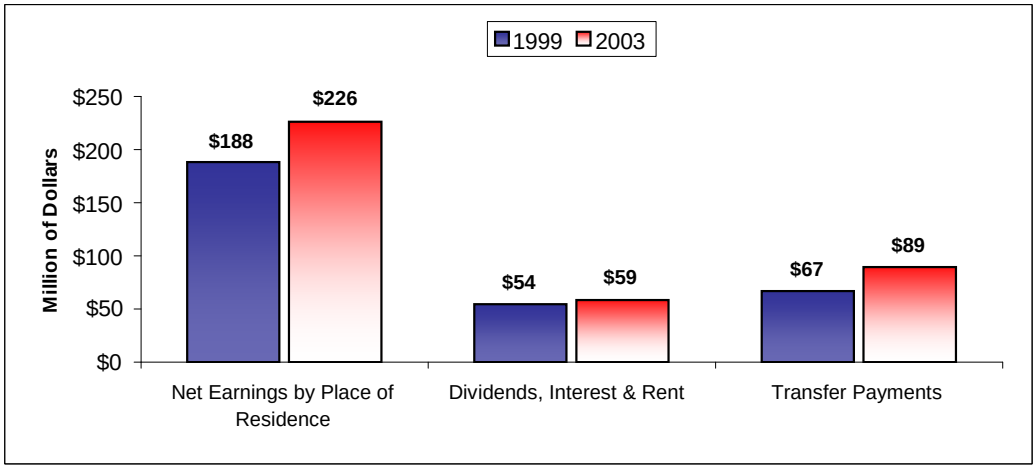

Source: Regional Economic Information System, U.S. Bureau of Economic Analysis

Although income from all sources in Franklin County increased between 1999 and 2003, income from earnings increased the most rapidly.

Personal Income by Source, County and State, 2003
Franklin County

Figure 25

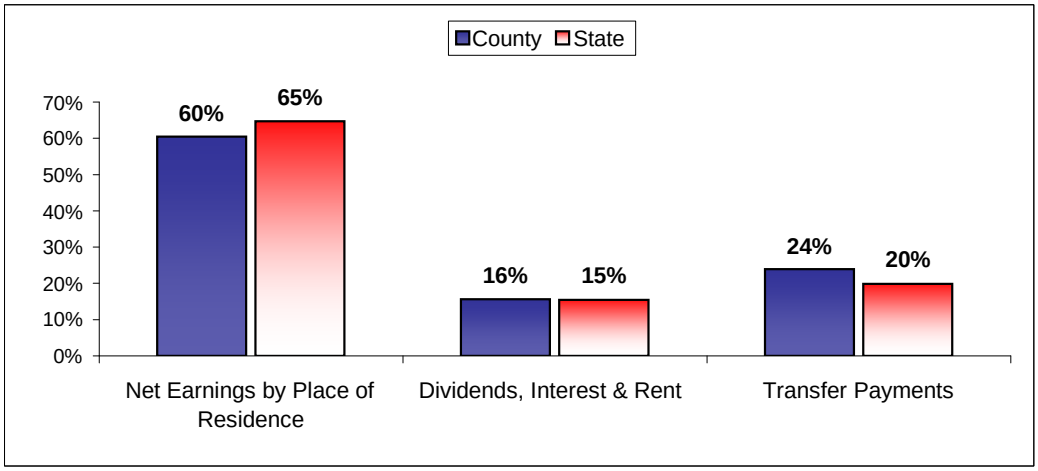

Source: Regional Economic Information System, U.S. Bureau of Economic Analysis

Franklin County residents received more their income in 2003 from transfer payments and dividends, interest and rent, and less from earnings, than the average for all Arkansas residents.

Median Household Income, 2003
Franklin County

Figure 26

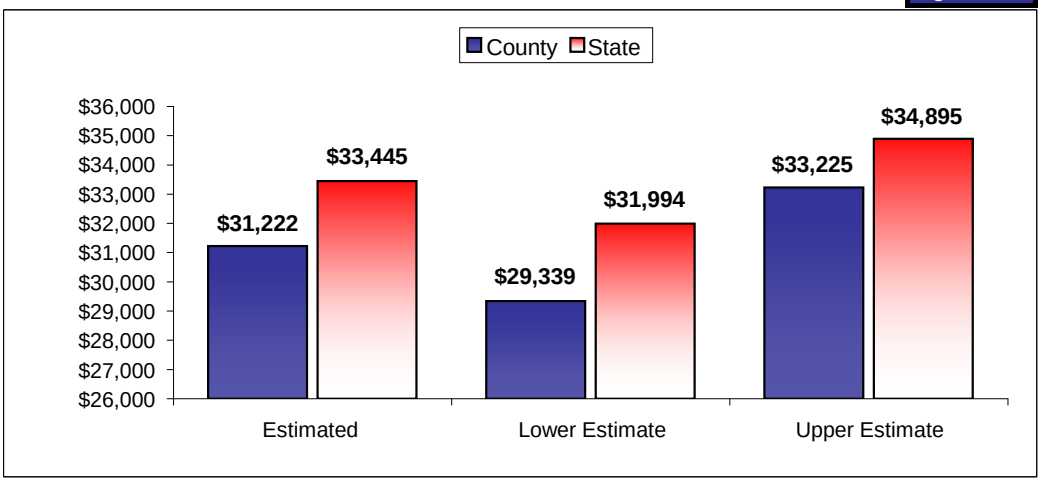

Source: Household Income Estimates, U.S. Bureau of Census

In 2003, median household income in Franklin County was slightly lower than the state average.

Income

Per Capita Income, 1973 to 2003
Franklin County

Figure 27

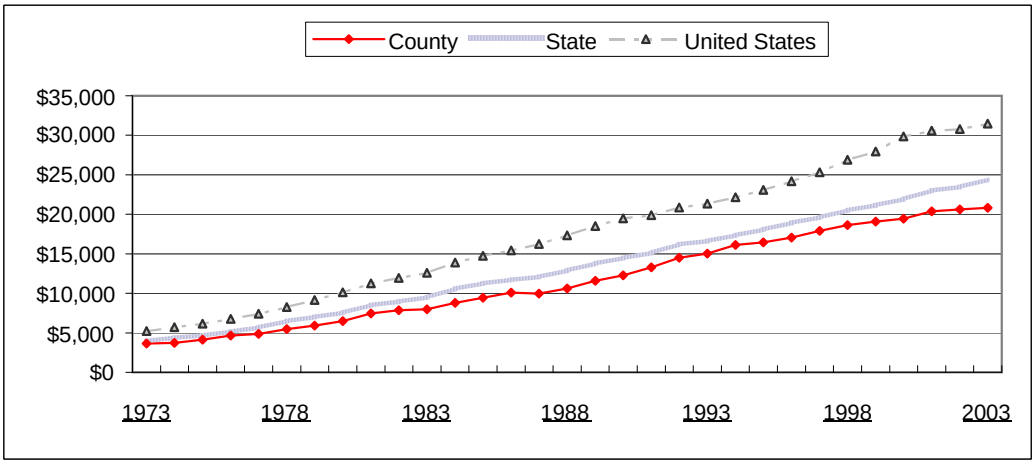

Source: Regional Economic Information System, U.S. Bureau of Economic Analysis

Franklin County per capita income was lower than state and national averages between 1979 and 2003.

Per Capita Income, 2003
The Natural State

Figure 28

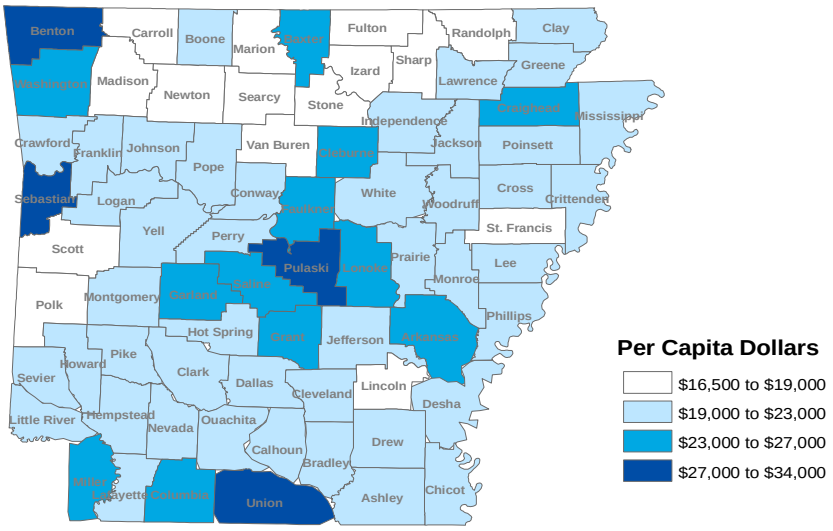

Source: Regional Economic Information System, U.S. Bureau of Economic Analysis

Per capita incomes are highest in Central & Northwest Arkansas and lowest in some Delta & Northcentral counties.

Earnings by Sector, 2003
Franklin County

Figure 29

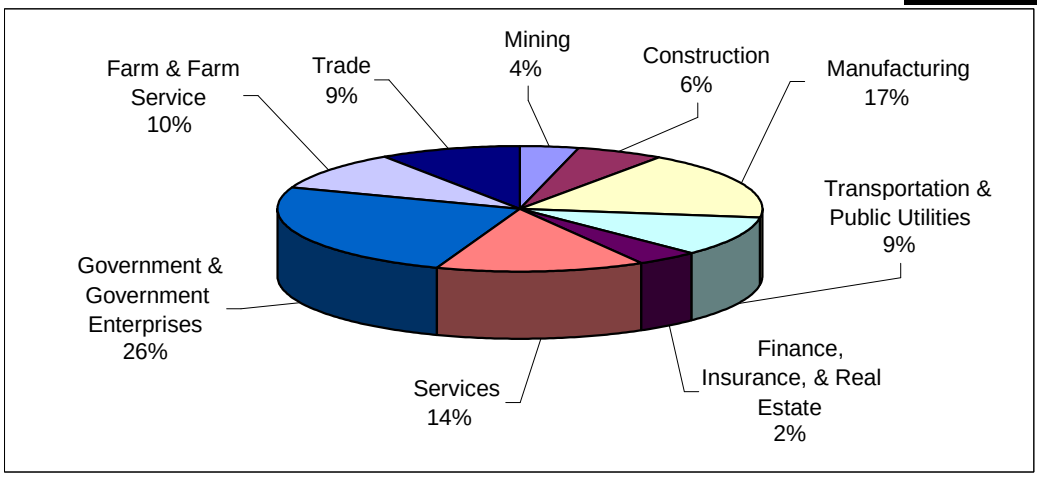

Source: Woods & Poole Economics, Inc.

Combined, the government, farm & farm services and mining sectors accounted for forty percent of earnings in Franklin County in 2003. This is considerably higher than for the state economy where these sectors contributed only twenty-one percent of earnings.

Earnings by Sector, 2003
The Natural State

Figure 30

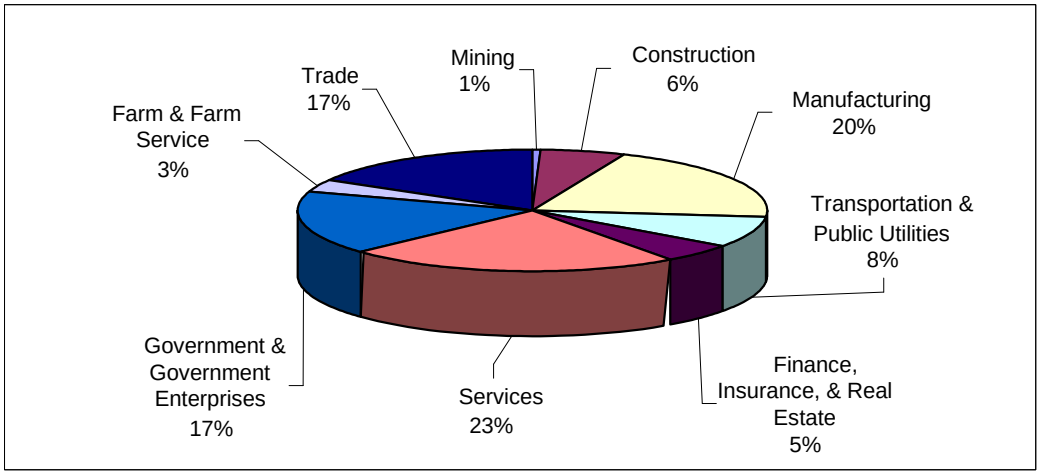

Source: Woods & Poole Economics, Inc.

The services sector is the largest sector in the state as measured by earnings. However, the manufacturing sector is a close second with twenty percent of earnings, while trade and government contributed seventeen percent of earnings from each sector.

Income

Earnings of Manufacturing Sector, 2001

Franklin County

Figure 31

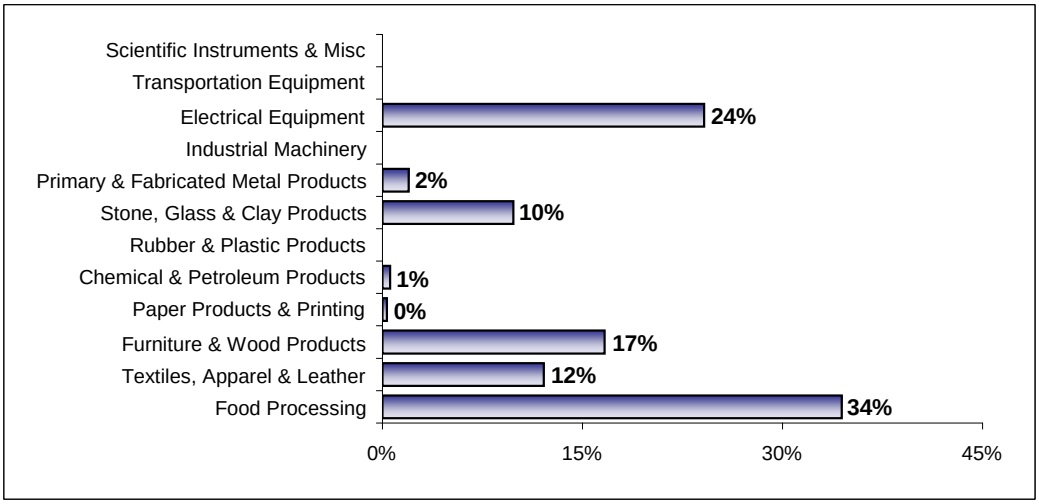

Source: 2001 Regional OneSource

Over a third of the earnings in the manufacturing sector in 2001 came from the food processing industry in Franklin County. Another twenty-four percent of earnings came from electrical equipment industry.

Average Weekly Earnings, 2004

The Natural State

Figure 32

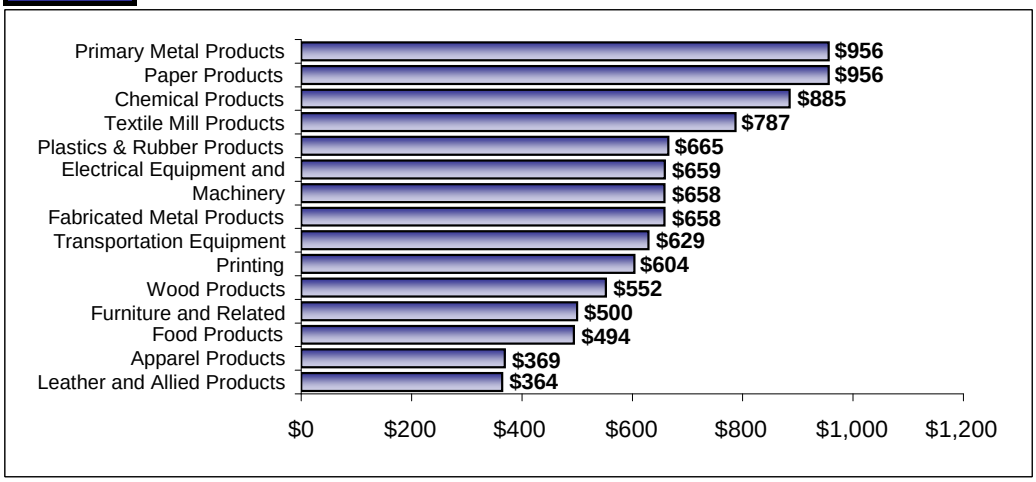

Source: Labor Market Information, Arkansas Employment Security Department

Average weekly earnings in the manufacturing sector range from a high of $956 in both the paper products industry and the primary metal products industry to a low of $364 in the leather and allied products industry.

Retail Sales Per Capita, 1977 to 2002

Franklin County

Figure 33

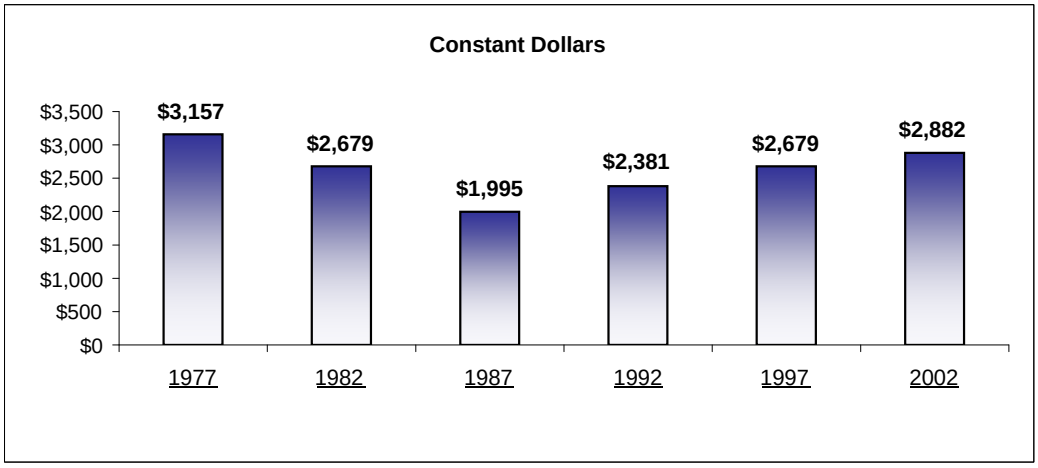

Source: Census of Retail Trade, U.S. Department of Commerce

Franklin County retail sales per capita grew from 1987 to 2002.

Retail Sales Per Capita, 2002

The Natural State

Figure 34

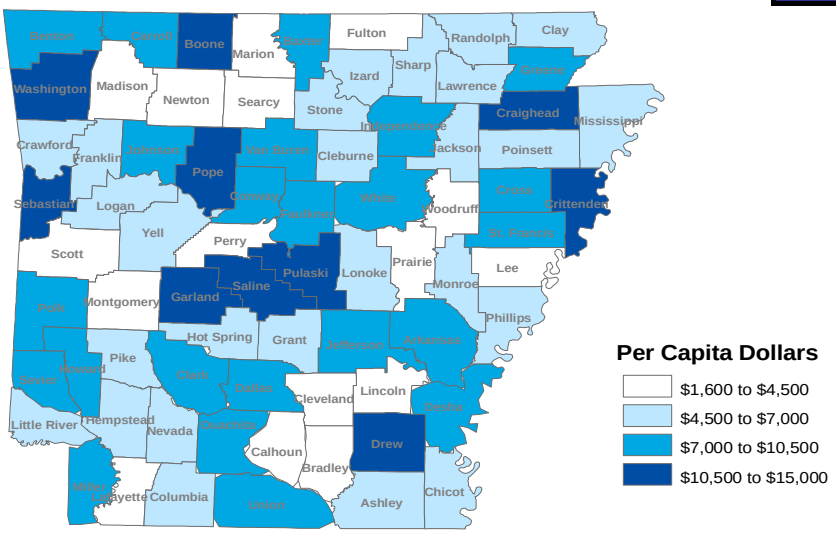

Source: Census of Retail Trade, U.S. Department of Commerce

Retail sales per capita are highest in counties with large towns and those that benefit from travelers and tourists.

Poverty

Persons Below Poverty Level, 1989, & 1999 & 2003

Franklin County

Figure 35

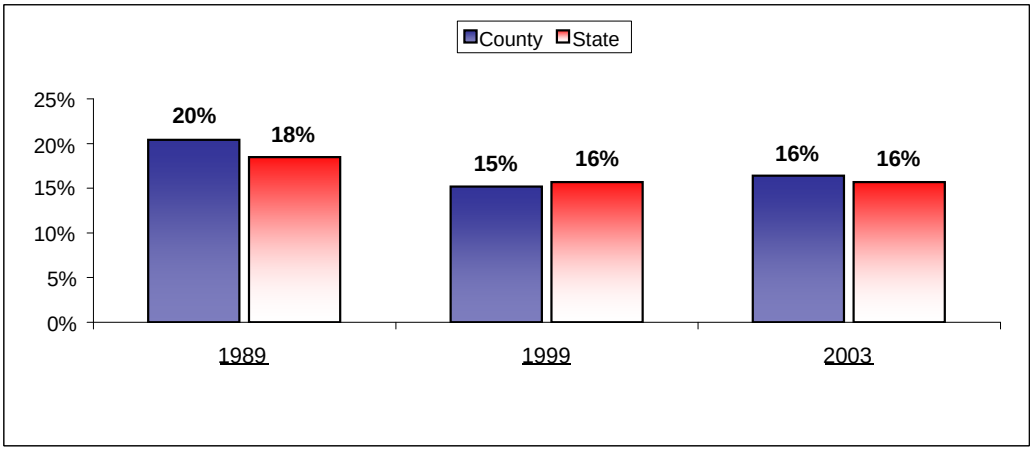

Source: Census of Population, U.S. Bureau of Census

The percentage of the Franklin County population below poverty level has decreased since 1989, and was comparable to the state average between 1989 and 2003.

Estimated People Below Poverty Level, 2003

The Natural State

Figure 36

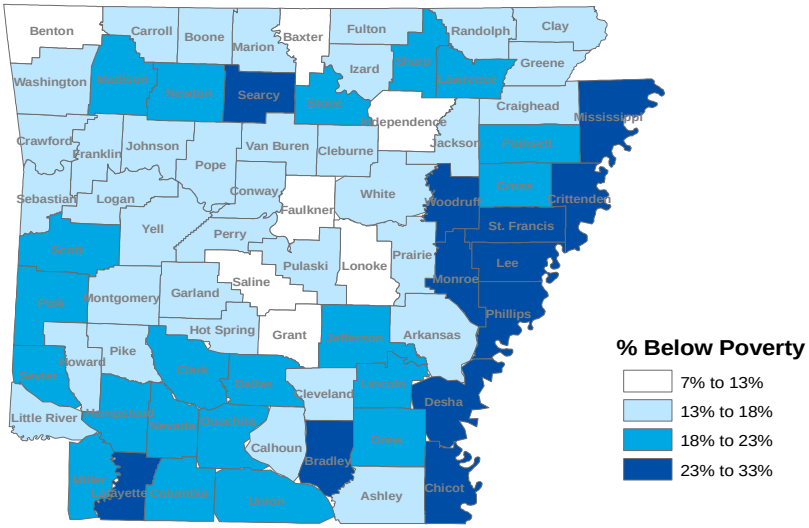

Source: 2003 Poverty Estimates, U.S. Bureau of Census

The estimated poverty level is highest in the Delta with many counties having a poverty level over eighteen percent.

Age Groups & Estimated Poverty, 1999

Franklin County

Figure 37

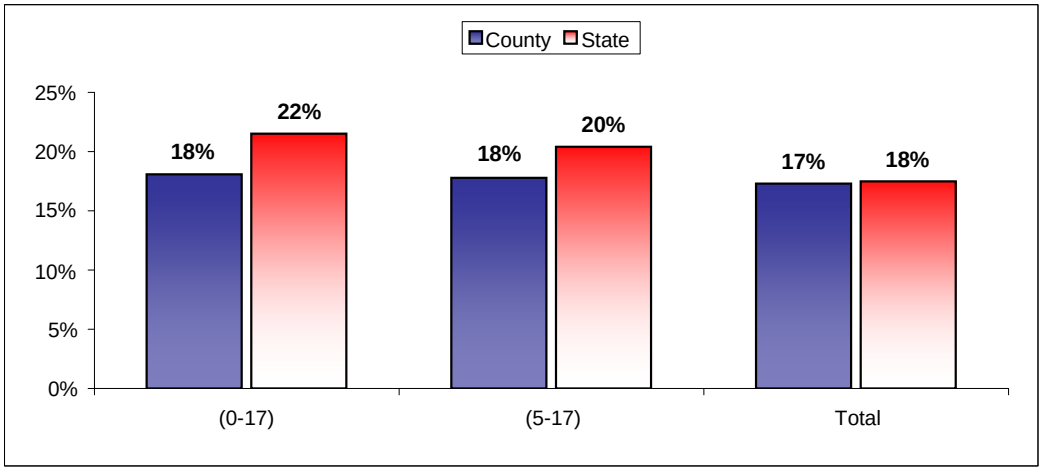

Source: 1997 Poverty Estimates, U.S. Bureau of Census

A larger proportion of children live in poverty than for the population as a whole. In 1999, Franklin County had a lower proportion of their children living in poverty than the state average.

Proportion of Students Receiving Free or Reduced Price Lunch, 2004-2005

The Natural State

Figure 38

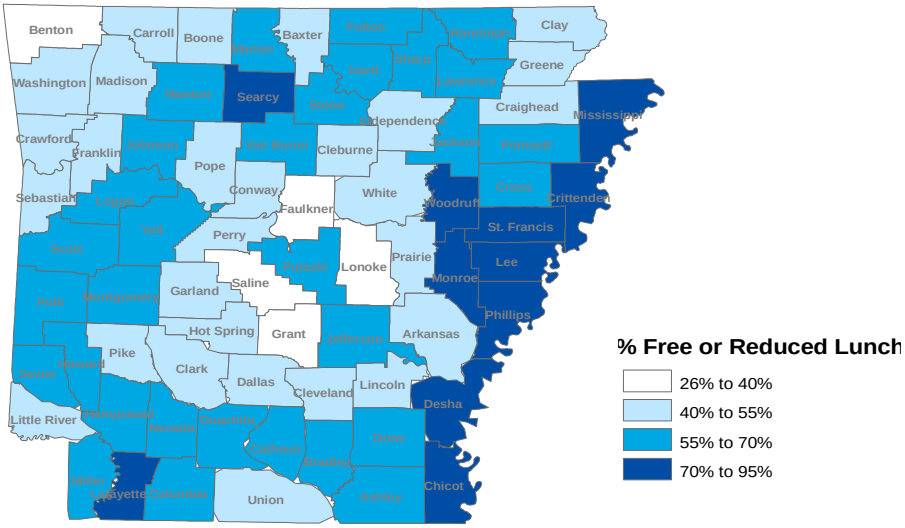

Source: Arkansas Department of Education

Across the seventy-five counties, there is a wide range in the proportion of students who receive free and reduced price school lunches. Participation rates range from twenty-six percent to ninety-five percent with youth in the Delta Region counties and Searcy and Lafayette Counties receiving the highest percentage of free and reduced price lunches.

Poverty

Proportion of Population Participating in Food Stamp Program, 2004

The Natural State

Figure 39

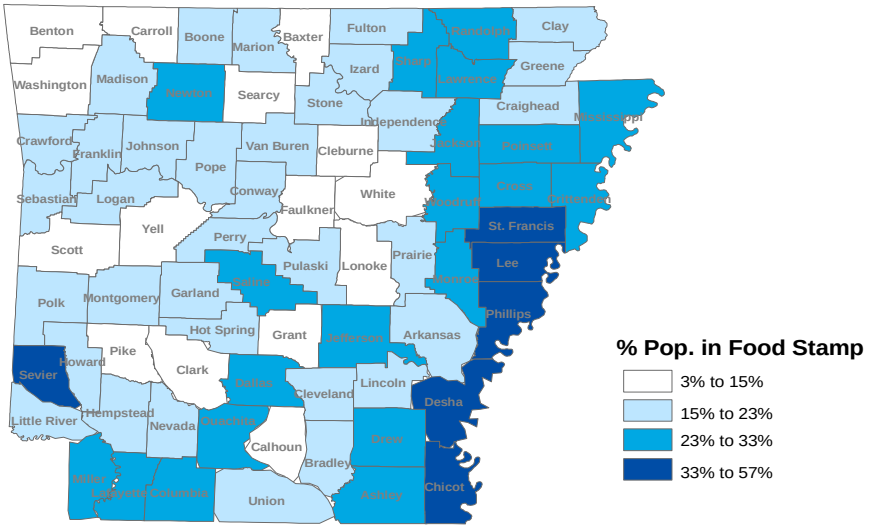

Source: 2004 Statistical Report, Arkansas Department of Human Services

A larger proportion of people living in the Delta counties participate in the Food Stamp Program when compared to people in other parts of the state.

Proportion of Population Medicaid Eligibles, 2004

The Natural State

Figure 40

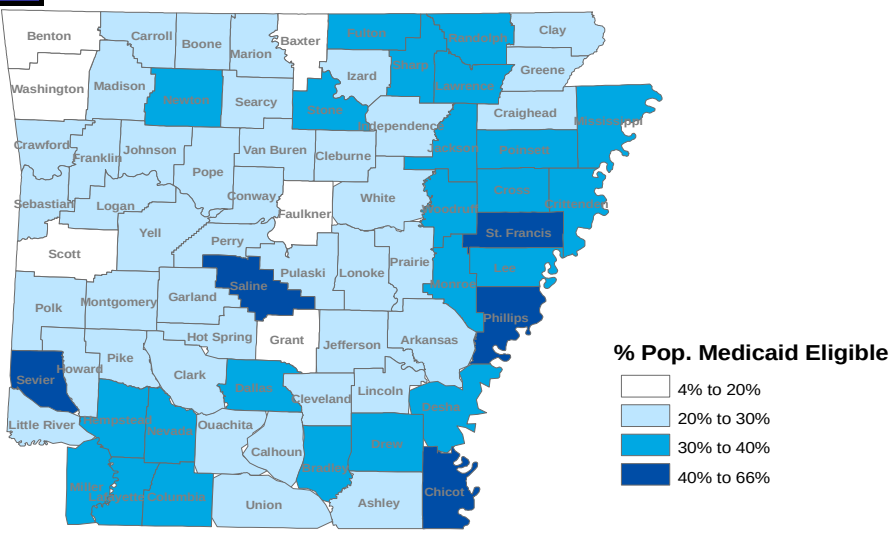

Source: 2004 Statistical Report, Arkansas Department of Human Services

In twenty-eight counties, primarily located in the Eastern and Southern parts of the state, a substantial percentage of the population (over 30%) is eligible for Medicaid.

Infant Mortality Rate, 2000 to 2004

The Natural State

Figure 41

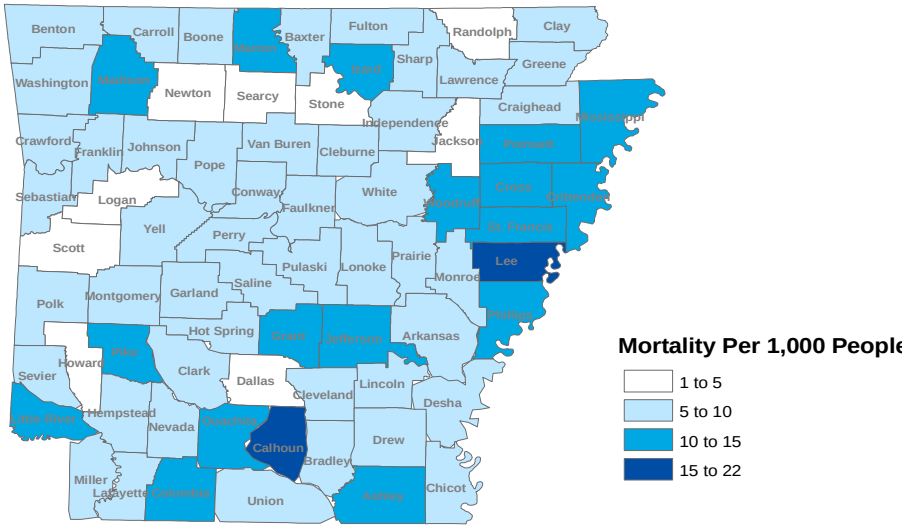

Source: County Trends in Maternal & Child Health, Center for Health Statistics, Arkansas Department of Health

The infant mortality rate is slightly higher in the Delta & Coastal Plain counties, with the exception of a few North Arkansas counties.

Teen Fertility Rate, 2000 to 2004

The Natural State

Figure 42

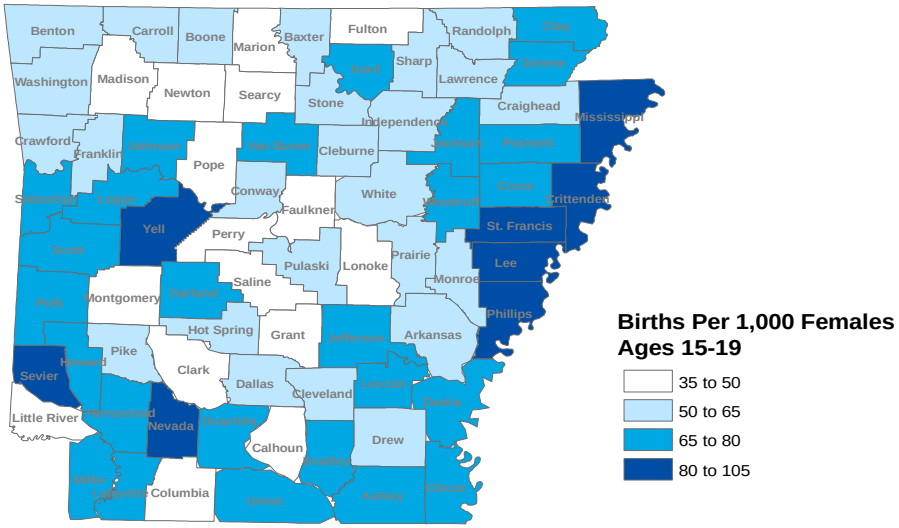

Source: County Trends in Maternal & Child Health, Center for Health Statistics, Arkansas Department of Health

The teen fertility rate varies from county to county across the state of Arkansas. Some Ouachita highland counties also have relatively high teen fertility rates. Counties with the highest teen fertility rates include Sevier, Yell, Nevada, Mississippi, Crittenden, St. Francis, Lee, and Phillips Counties.

Households

Female Headed Families, 1970, 1980, 1990, & 2000
Franklin County

Figure 43

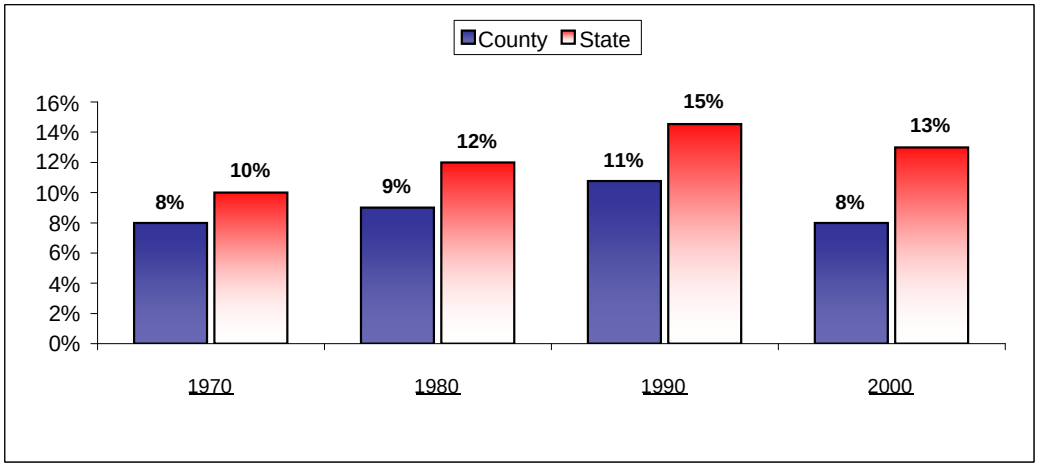

Source: 1970, 1980, 1990, and 2000 Census of Population, U.S. Bureau of Census

Female headed families as a proportion of total families in Franklin County rose from eight percent in 1970 to eleven percent in 1990 and declined to eight percent in 2000.

Single Head of Family, 2000
The Natural State

Figure 44

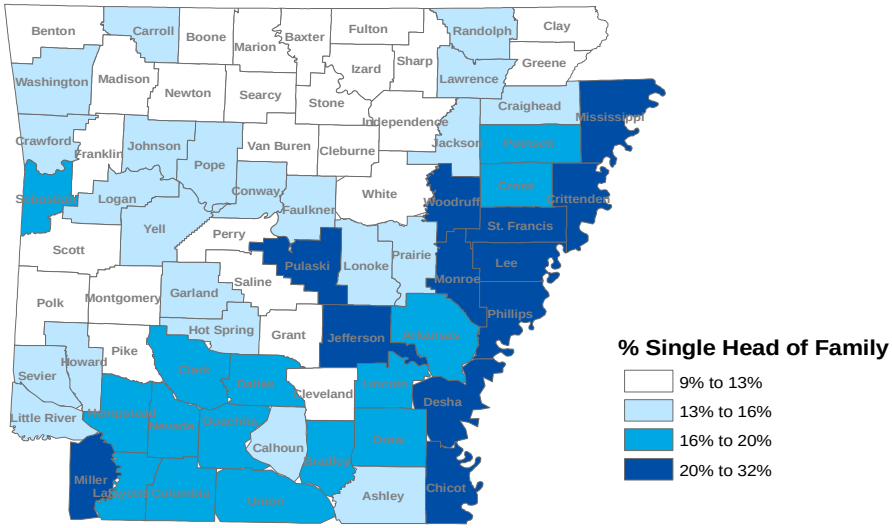

Source: 2000 Census of Population, U.S. Bureau of Census

The Delta counties followed by the Coastal Plains counties have the highest proportion of families with only a single parent present.

Market Value of Agriculture Products Sold, 1978 - 2002

Franklin County

Figure 45

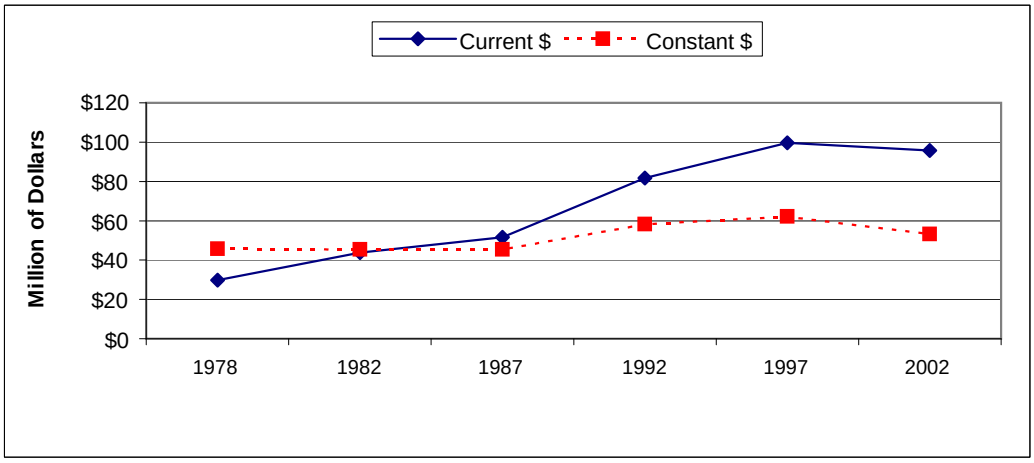

Source: Census of Agriculture, National Agricultural Statistical Service

The market value (in constant dollars) of agricultural products sold in Franklin County increased from $46 million in 1978 to $53 million in 2002.

Market Value of Agriculture Products Sold, 2002

The Natural State

Figure 46

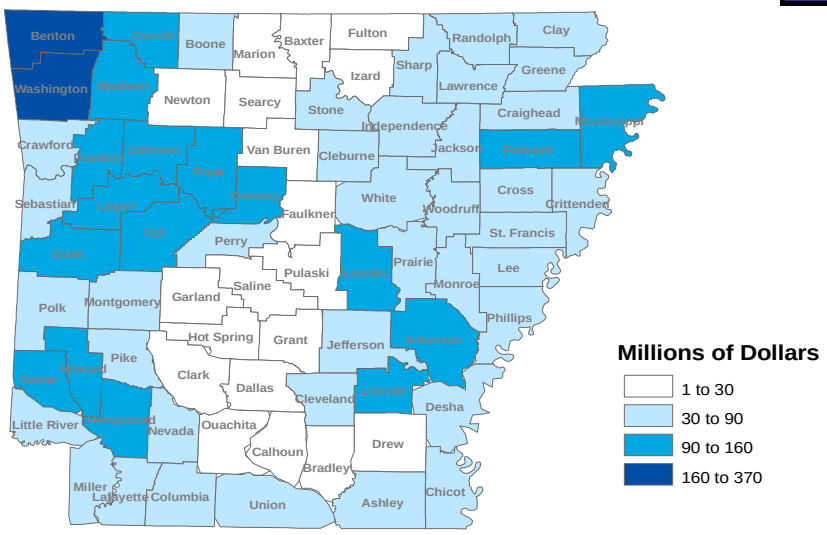

Source: 2002 Census of Agriculture, National Agricultural Statistical Service

The two counties with the highest market value of agricultural production are in Northwest Arkansas. However, many Delta counties and some Ouachita & Ozark mountain counties also rank high in terms of the market value of agricultural production.

Agriculture

Farms & Farm Sales by Size, 2002
Franklin County

Figure 47

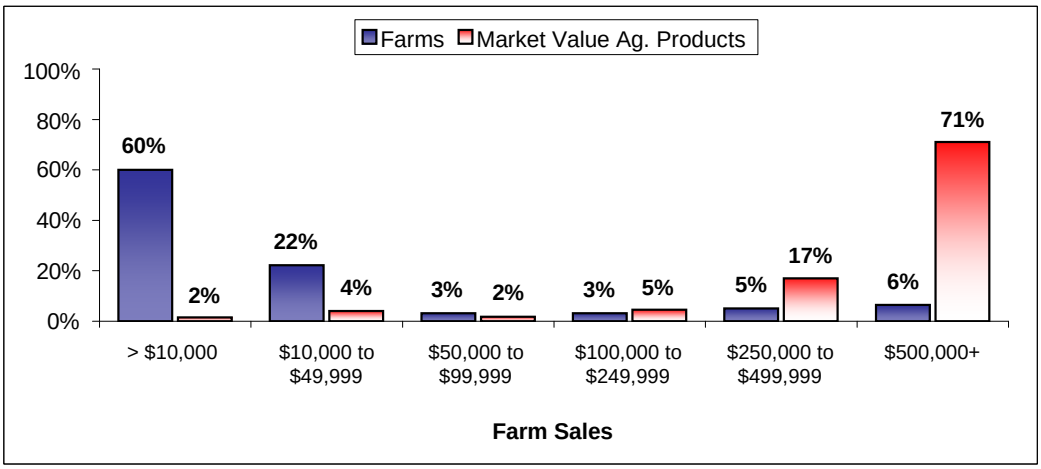

Source: 2002 Census of Agriculture, National Agricultural Statistical Service

In 2002, eighty-five percent of the farms in Franklin County had sales of less than $100,000. These farms accounted for about eight percent of total farm sales. Six percent of the farms had sales of $500,000 or more and these farms accounted for nearly three-fourths (71%) of total sales.

Number of Farms, 1964 - 2002
Franklin County

Figure 48

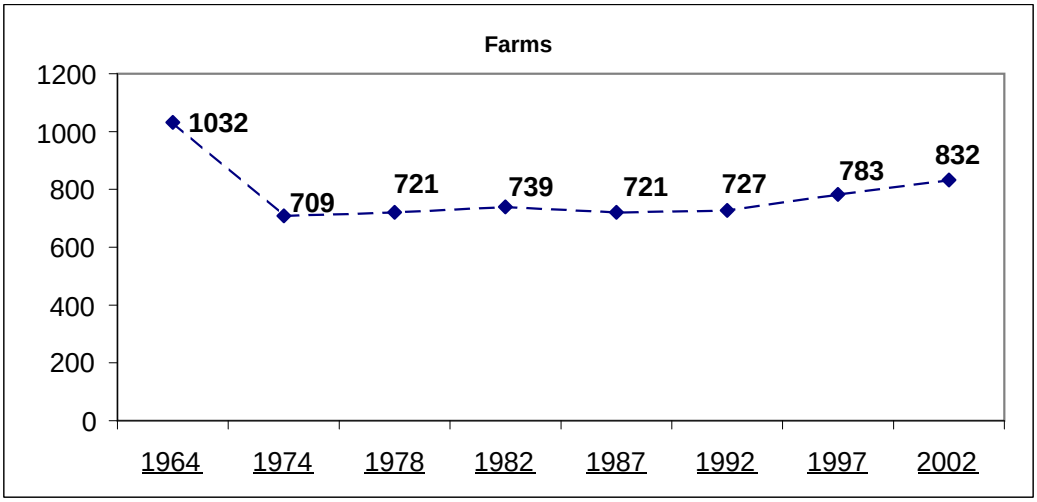

Source: Census of Agriculture, National Agricultural Statistical Service

The number of farms in Franklin County fell sharply between 1964 and 1974, but increased gradually from 1974 until 2005.

Source of Farm Income, County, 1999 - 2003
Franklin County

Figure 49

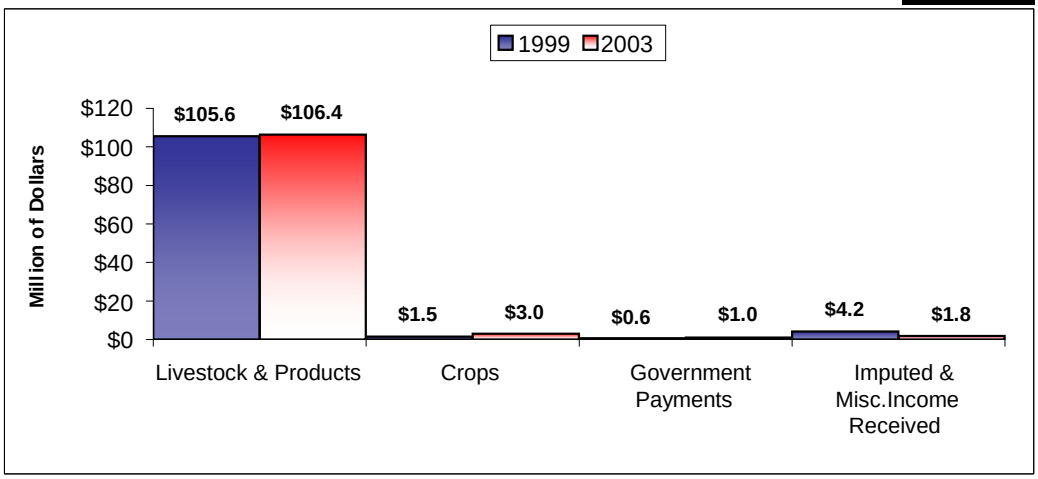

Source: Regional Economic Information System, U.S. Bureau of Economic Analysis

Livestock sales were the major source of income for Franklin County farmers between 1999 and 2003. Income from livestock & products, crops, and government payments increased during this period, while income from imputed & miscellaneous sources decreased.

Source of Farm Income, County & State, 2003
Franklin County

Figure 50

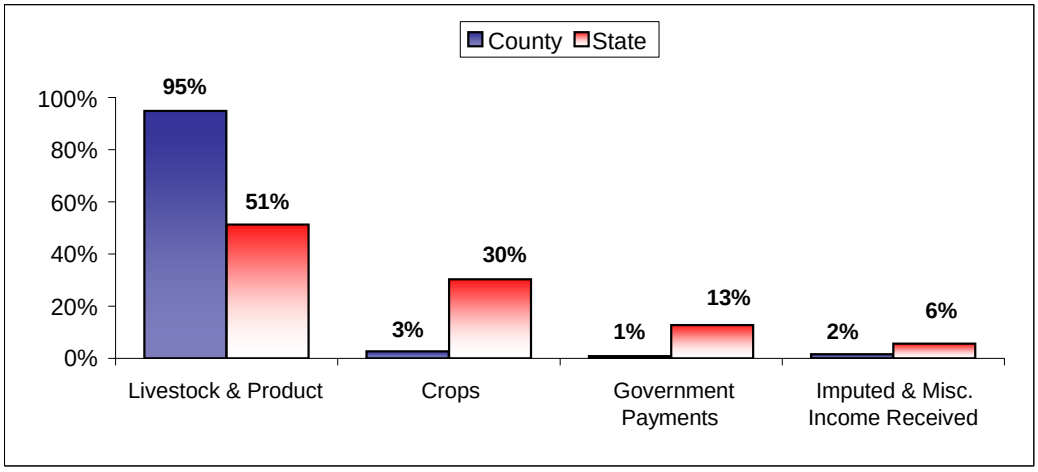

Source: Regional Economic Information System, U.S. Bureau of Economic Analysis

In 2003, ninety-five percent of earnings for Franklin County farmers came from livestock & product. This was considerably higher than the state average.

Agriculture & Forestry

Farm Income, 1994 to 2003
Franklin County

Figure 51

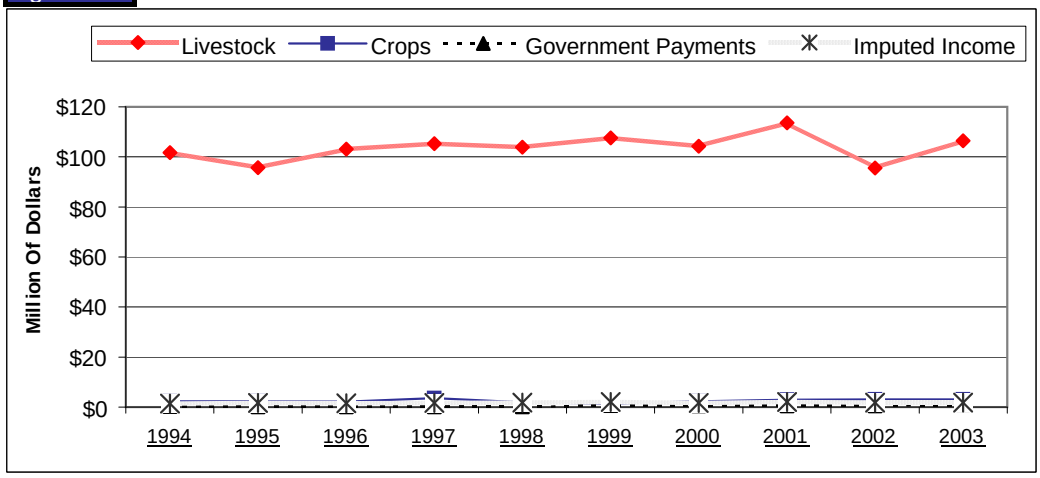

Source: Regional Economic Information System, U.S. Bureau of Economic Analysis

Farm income from livestock & product sales in Franklin County was generally between $100 million and $110 million with exceptional lows in 1995 and 2002 and a high of $113 million in 2001.

Stumpage & Delivered Value of Harvested Timber, 1997 to 2000
Franklin County

Figure 52

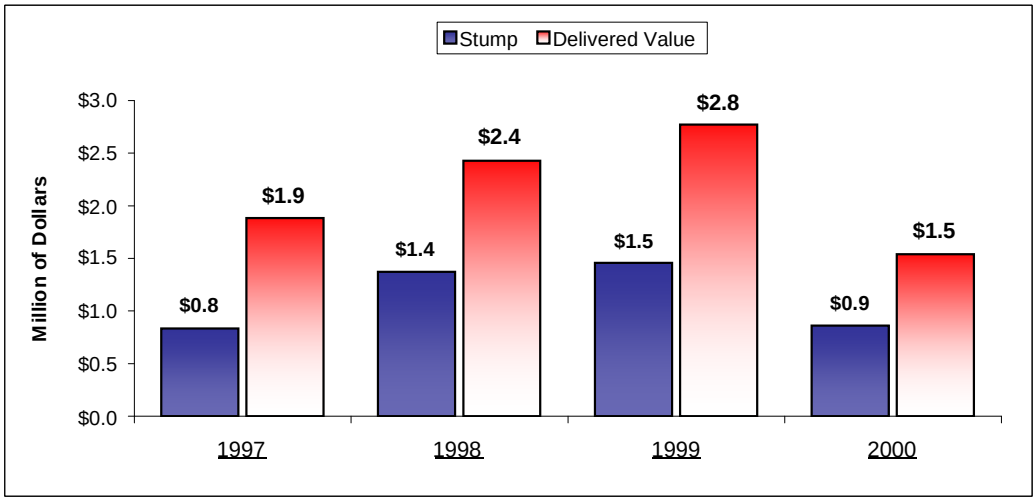

Source: Data provided by Dr. Frank Roth, Forester, Southwest Research and Extension Center, University of Arkansas, Hope, Arkansas

The value of harvested timber in Franklin County fluctuated greatly between 1997 and 2000. Stumpage value rose from $0.8 million in 1997 to $1.5 million in 1999 and then declined to $0.9 million in 2000.

Area of Timberland by Ownership Class, 1995

Franklin County

Figure 53

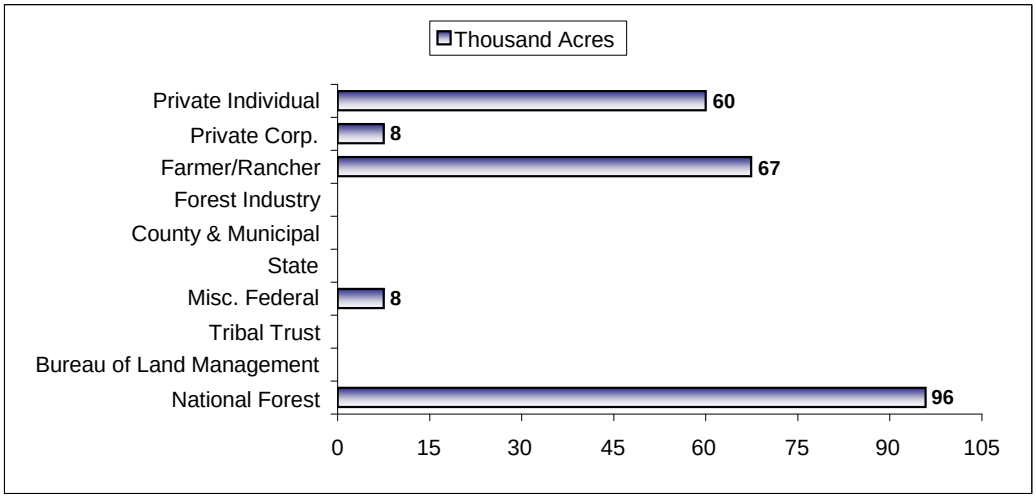

Source: Southern Forest Inventory & Analysis, Southern Research Station, Forest Service, USDA.

The total timber acreage in Franklin County is 238,200 acres. Farmers/ranchers and private individuals own over half of the timberland in Franklin County.

Percent of Land in Forest By County, 1995

The Natural State

Figure 54

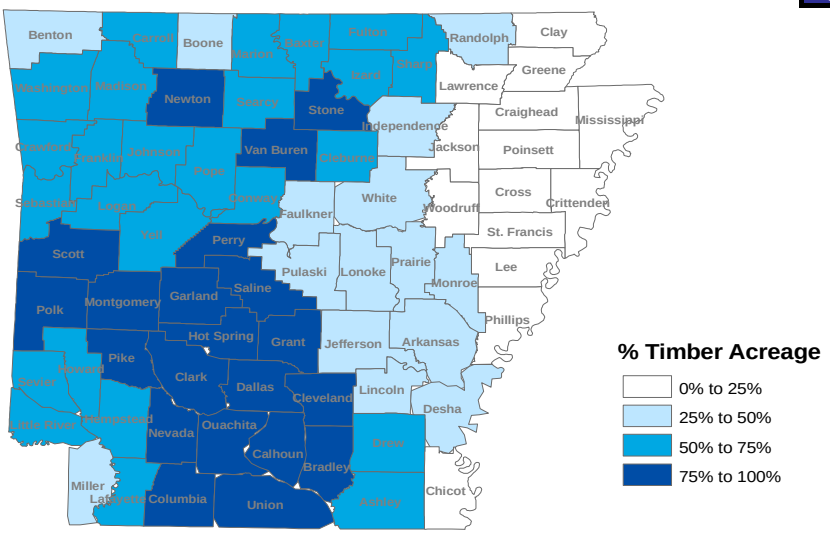

Source: Southern Forest Inventory & Analysis, Southern Research Station, Forest Service, USDA.

Over seventy-five percent of the land area in many Coastal Plain and Ouachita Highland counties qualifies as timber acreage.

Property Assessment & Roads

Property Assessments Per Person, 2003

The Natural State

Figure 55

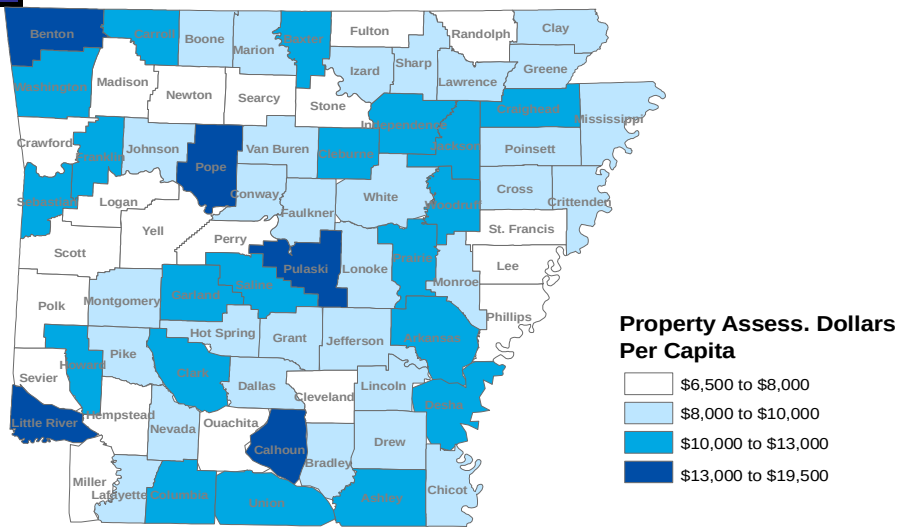

Property Assess. Dollars Per Capita

- $6,500 to $8,000
- $8,000 to $10,000
- $10,000 to $13,000
- $13,000 to $19,500

Source: Arkansas Assessment Coordination Department, Little Rock, Arkansas.

The average property assessments per person in 2003 vary greatly among Arkansas counties, from $6,500 to $19,500.

Miles of County Roads Per Person, 2000

The Natural State

Figure 56

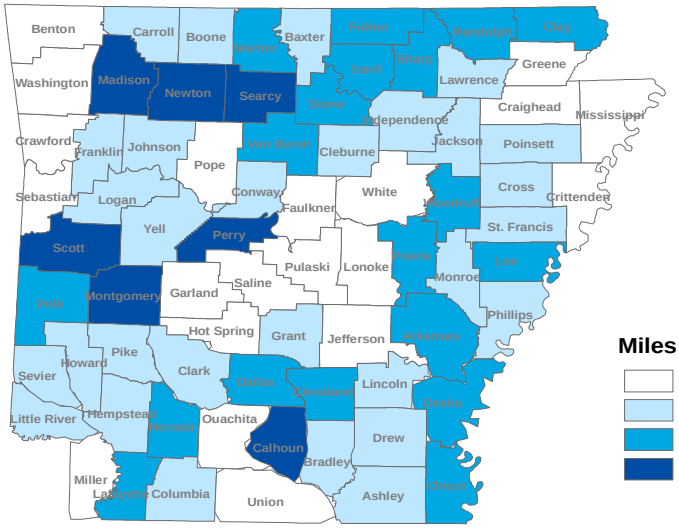

Miles Per 1,000 People

- 4 to 25
- 25 to 50
- 50 to 75
- 75 to 105

Source: 44 Biennial Report, Arkansas State Highway Commission

In general, sparsely populated counties have more miles of county roads to maintain per person than more densely populated counties.

Glossary

AGRICULTURAL SERVICES Includes establishments primarily engaged in performing soil preparation services, crop services, veterinary and other animal services, farm labor and management services, and landscape and horticultural services, for others on a contract or fee basis.

CIVILIAN LABOR FORCE The sum of all employed and unemployed persons 16 years of age or older. Members of the Armed Forces are excluded.

"CONSTANT $" Figures adjusted for inflation using the Consumer Price Index, 1982-1984 = 100.

"CURRENT $" Figures not adjusted for inflation.

CONSTRUCTION Includes general building contractors (residential, operative, and nonresidential); heavy construction contractors (highway, street, etc.); and special trade contractors (plumbing, heating, air conditioning, painting, paper hanging, electrical, masonry, stonework, roofing, sheet metal, concrete, and miscellaneous special trade contractors).

DELIVERED VALUE OF HARVESTED TIMBER The value of harvested timber delivered to the first processing point. The value includes the value of the timber (stumpage value), the cost of harvesting, and the cost of transporting the timber to the first processing point.

EARNINGS Earnings include wages and salaries, other labor income, and proprietors' income by place of work.

EMPLOYMENT An estimate of the number of persons, on a place-of-residence basis, who worked anytime for pay or profit or worked 15 hours or more as an unpaid family worker during the week of reference (the week including the 12th of the month). Also included are those who, although not working, had some job attachment and were not looking for work, and persons involved in labor-management disputes.

FAMILY HOUSEHOLDS Includes a householder and one or more other persons living in the same household who are related to the householder by birth, marriage, or adoption. The number of family households always equals the number of families; however, a family household may also include non-relatives living with the family. Families are classified by type as either a married-couple family or other family which is further classified into "male householder" (a family with a male householder and no wife present) or "female householder" (a family with a female householder and no husband present).

FARMING Includes businesses whose primary source of revenue is from crop and livestock production.

FEMALE HEADED FAMILIES A family with a female householder and no husband present.

FINANCIAL SERVICES Financial, insurance, and real estate services.

GOVERNMENT Employees of city, county, state and federal governments.

IMPUTED & MISC. INCOME RECEIVED Consists of imputed income, such as gross rental value of dwellings and value of home consumption, and other farm related income components, such as machine hire and custom work income, rental income, and income from forest products.

INCOME Total income is the algebraic sum of the amount reported separately for wage or salary income; non-farm net self-employment income; farm net self-employment income; interest, dividend, net royalty or rental income; social security or railroad retirement income; public assistance or welfare income and all other income.

INFANT MORTALITY RATE The number of infant deaths (under one year of age) per 1,000 live births.

JOBS The number of full-time and part-time jobs in a geographic area.

MANUFACTURING Includes manufacturing industries dealing with food and kindred products; textile mill products; apparel products; lumber and wood products; furniture and fixtures; paper and allied products; printing and publishing; chemicals; petroleum and coal; rubber and miscellaneous plastics; leather; stone, clay and glass; primary metal industries; fabricated metal products; machinery; electrical and electronic equipment; transportation equipment; instruments; and miscellaneous industries.

Glossary

MARKET VALUE OF AGRICULTURAL PRODUCTS SOLD The gross market value before taxes and production expenses of all agricultural products sold or removed from place regardless of who received payment. It includes sales by the operator as well as the value of any shares received by partners, landlords, contractors, or others associated with the operation. It does not include payment received for participation in federal farm programs nor does it include income from farm-related sources such as agricultural services, or income from non-farm sources.

MINING Includes extraction of oil and gas, non-metallic minerals, sand and gravel.

NET DOMESTIC MIGRATION The difference between domestic in-migration to an area and domestic out-migration from the area during the period.

PER CAPITA INCOME The per capita income is the total personal income divided by the total population of the area studied. The per capita income measure should be used with care. In the short run, it may temporarily vary from the result of unusual conditions (bumper crops, a major construction project or a catastrophe). In the long run, it may misrepresent the economic well-being of the general population because of the presence of a large institutional population (college, prison). While per capita income reflects average income per person, it does not accurately reflect family unit spendable income.

PERSONAL INCOME The total income received by residents of an area, including earnings, transfer payments, and interest, dividends and rent.

POVERTY LEVEL An individual or household is considered to be living below the poverty level when their income is below an income threshold established by the Bureau of Census. The income cutoffs used by the Bureau of Census to determine the poverty status of families and unrelated individuals consist of a set of 48 thresholds arranged in a two-dimensional matrix consisting of family size cross-classified by presence and number of family members under 18 years old.

RETAIL SALES Includes sales from general merchandise stores; department stores; variety stores; food, bakery and dairy stores; automotive dealers; gasoline stations; eating and drinking establishments; and other retail trade establishments.

SINGLE HEAD OF FAMILY Single head of a family with no spouse present.

SERVICES Includes a variety of items ranging from hotels to attorneys. Included in this category are hotels and other lodging places; personal services (laundry, photographic studios, beauty shops, shoe repair, funeral services); business services (advertising, mailing, news syndicates, personnel supply services, computer services); auto repair services and garages (retail, parking, repair); miscellaneous repair services (electrical, etc.); amusement and recreation services (orchestra, dance halls, etc.); health services (physicians, dentists, nursing care facilities, hospitals, medical labs, outpatient care); legal services; educational services; social services (job training, individual and family services, day care); membership organizations (business, professional, labor, civic, social, etc.); engineering and architectural services; and other similar services.

STUMPAGE VALUE OF HARVESTED TIMBER The value of timber harvested going to the landowner.

TEEN FERTILITY RATE is the birth rate for women 15 to 19 years of age. It is the number of live births per 1000 women 15-19 years of age.

TRADE Includes wholesale and retail trade.

TRANSPORTATION Includes railroads; trucking service and warehousing; other transportation services (bus, air, and U.S. postal service); communication systems (radio, T.V., etc.); and utilities and sanitary services.

UNEMPLOYMENT An estimate of the number of persons who, for the entire week of reference (the week including the 12th of the month), did not work at all, were able to work, and available for work, and (1) were looking for work, or (2) would have looked for work except that (a) they were waiting to return to a job from which they had been laid off, or (b) they were waiting to report to a new job.

UNEMPLOYMENT RATE The number of unemployed workers as a percentage of the civilian labor force.

Local Cooperative Extension Office

Franklin County Staff Chair	District
Robert Rhodes	Ozark District

300 B Airport Road

Ozark, AR 72949

501-667-3720(office)
501-667-1709(fax)

or

E-Mail: brhodes@uaex.edu

For Additional Copies of the County Profile or Information on Your County Please Contact Your County Staff Chair Listed Above

UNIVERSITY OF ARKANSAS
DIVISION OF AGRICULTURE
Cooperative Extension Service

Arkansas Is Our Campus

Visit our web site at http://www.uaex.edu

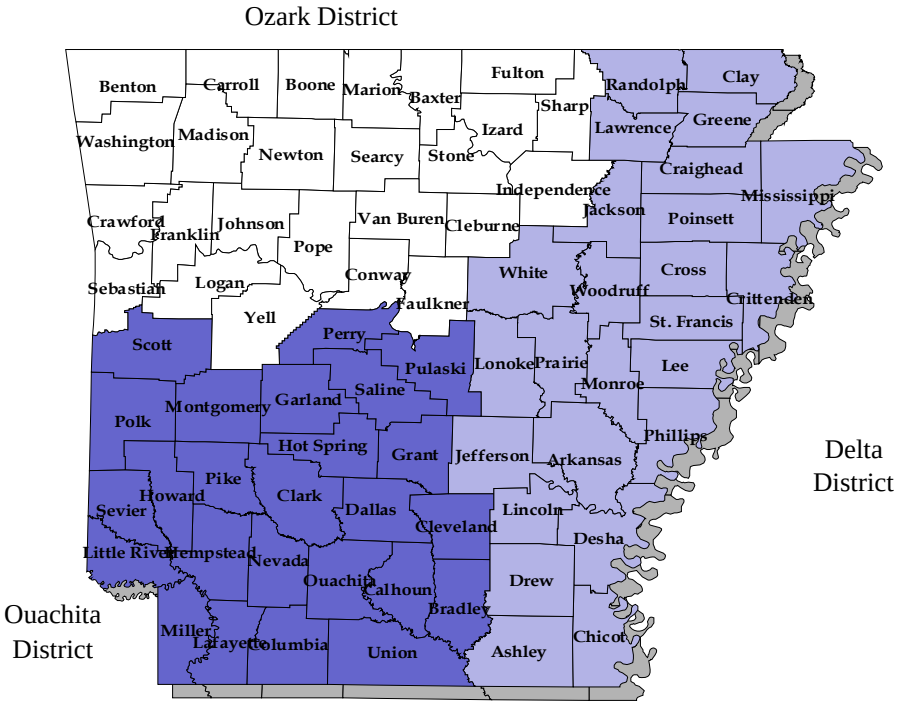

University of Arkansas, United States Department of Agriculture, and County Governments Cooperating

UNIVERSITY OF ARKANSAS
DIVISION OF AGRICULTURE
Cooperative Extension Service

The Arkansas Cooperative Extension Service offers its programs to all eligible persons regardless of race, color, national origin, religion, gender, age, disability, marital or veteran status, or any other legally protected status, and is an Equal Opportunity Employer.